

MAINTENANCE OF TRAFFIC GENERAL NOTES:

1. THE CONTRACTOR SHALL SUBMIT AN ACCEPTABLE TRAFFIC CONTROL PLAN, INCLUDING ALL NECESSARY PHASES, TO TOM MOHR AT TMOHR@CITYOFMADISON.COM OR (608) 267-8725 AND CHAD VEINOT AT CVEINOT@CITYOFMADISON.COM OR (608) 267-1960 PRIOR TO THE PRE-CONSTRUCTION MEETING.
2. ALL WORK SHALL CONFORM TO PART VI OF FHWA'S LATEST EDITION OF THE MANUAL ON UNIFORM TRAFFIC CONTROL DEVICES (MUTCD), THE STATE OF WISCONSIN DEPARTMENT OF TRANSPORTATION'S STANDARD DETAIL DRAWINGS SERIES 15 AND THE CITY OF MADISON STANDARDS FOR SIDEWALK AND BIKEWAY CLOSURES.
3. THE MAINTENANCE OF TRAFFIC PLANS ARE INTENDED TO SERVE AS A GUIDE TO THE CONTRACTOR. THE EXACT NUMBER, LOCATION, AND SPACING OF ALL SIGNAGE AND DEVICES SHALL BE ADJUSTED TO FIT CURRENT FIELD CONDITIONS AS DIRECTED BY THE ENGINEER WITHOUT IMPACTING THE SAFETY OF VEHICLES, BICYCLISTS, PEDESTRIANS AND WORKERS. WHEN WORK COMMENCES, THE CONTRACTOR SHALL ASSUME THE MAINTENANCE OF ANY PAVEMENT, DRAINAGE FACILITIES, TRAFFIC CONTROL SIGNS, TRAFFIC SIGNALS, LIGHTING, PAVEMENT MARKINGS, AND OTHER APPURTENANCES OF ROADWAYS WITHIN THE LIMITS OF THE CONTRACT.
4. ALL EXISTING SIGNS THAT CONFLICT WITH THE MAINTENANCE OF TRAFFIC OPERATIONS SHALL BE COVERED OR REMOVED AFTER APPROVAL FROM THE CITY TRAFFIC ENGINEER. THIS WORK SHALL BE PERFORMED AT NO ADDITIONAL COST TO THE CITY. ALL TEMPORARY SIGNS SHALL MEET CITY OF MADISON STANDARDS AND THE MANUAL ON UNIFORM TRAFFIC CONTROL DEVICES REGARDING LOCATION, TYPE, SIZE, NUMBER, AND DURATION.
5. THE CONTRACTOR SHALL REMOVE ALL PAVEMENT MARKINGS THAT CONFLICT WITH TRAFFIC CONTROL PLAN STAGING OPERATIONS. REMOVAL OF TEMPORARY PAVEMENT MARKINGS WILL NOT BE PAID FOR SEPARATELY BUT SHALL BE PERFORMED AT NO COST TO THE CITY PER STANDARD SPECIFICATIONS.
6. ALL SIGN ASSEMBLIES SHALL BE CERTIFIED BY THE CONTRACTOR AS MEETING THE APPLICABLE REQUIREMENTS OF NCHRP REPORT 350, TEST LEVEL 3 AND SHALL BE APPROVED BY THE CITY TRAFFIC ENGINEER.
7. THE CONTRACTOR SHALL COORDINATE WITH PROPERTY OWNERS ADJACENT TO WORK AREAS TO ASSESS NEEDS FOR ACCESS AND SHALL PROVIDE MEANS FOR PARKING ACCESS, UTILITY ACCESS, EMERGENCY ACCESS AND PEDESTRIAN ACCESS AS NECESSARY.
8. DURING CONSTRUCTION OPERATIONS, THE CONTRACTOR SHALL TAKE NECESSARY PRECAUTIONS TO PROTECT ADJACENT TRAFFIC LANES AND ADJACENT PROPERTY FROM DEBRIS BLOWN OR OTHERWISE REMOVED FROM CONSTRUCTION AREAS. THE CONTRACTOR SHALL ALSO BE RESPONSIBLE FOR KEEPING DEBRIS OFF THE TRAVELED LANE SURFACES. THIS WORK SHALL BE INCLUDED IN THE COST OF THE "643.5000 TRAFFIC CONTROL" PAY ITEM.
9. THE CONTRACTOR'S VEHICLES SHALL ALWAYS MOVE WITH AND NOT AGAINST THE FLOW OF TRAFFIC. THESE VEHICLES SHALL ENTER AND LEAVE WORK AREAS IN A MANNER THAT WILL NOT BE HAZARDOUS TO OR INTERFERE WITH NORMAL TRAFFIC.
10. ALL CONTRACTOR SUPPLIED TRAFFIC CONTROL DEVICES AND SIGNS SHALL BE IN GOOD CONDITION AND SHALL BE SUBJECT TO APPROVAL OF THE CITY TRAFFIC ENGINEER.
11. ALL CURBSIDE WORK IS TO BE COORDINATED WITH ADJACENT BUSINESSES. PROVIDE A MINIMUM OF 48 HOUR NOTICE PRIOR TO WORKING IN FRONT OF ANY BUSINESS.
12. PEDESTRIAN ACCESS TO ALL BUSINESSES, BUS STOPS, AND ADJACENT PROPERTIES MUST BE MAINTAINED AT ALL TIMES. CONTRACTOR TO STAGE WORK SUCH THAT EXISTING CROSSWALKS ARE NEVER CLOSED AT THE SAME TIME AS APPLICABLE.
13. INSTALL TEMPORARY RAMPS FOR USE BY PEDESTRIANS WHEN REPLACING EXISTING RAMPS. TEMPORARY RAMPS SHALL BE PAID FOR SEPARATELY DEPENDENT ON THE TYPE OF MATERIAL USED, I.E. ASPHALT, PLYWOOD, PLATE, ETC.
14. THE CONTRACTOR IS RESPONSIBLE FOR ANY LANDSCAPING RESTORATION IN DAMAGE RESULTING FROM THE PLACEMENT OF TEMPORARY TRAFFIC CONTROL DEVICES OR EQUIPMENT OUTSIDE THE CONSTRUCTION LIMITS.
15. TRAFFIC CONDITIONS, CRASHES, AND OTHER UNFORESEEN EMERGENCY CONDITIONS MAY REQUIRE THE CITY TRAFFIC ENGINEER TO RESTRICT, MODIFY, OR REMOVE LANE CLOSURES OR CHANNELIZATIONS SHOWN ON THE PLANS. THE CONTRACTOR SHALL MAKE THE NECESSARY ADJUSTMENTS AS DIRECTED BY THE CITY TRAFFIC ENGINEER WITHOUT DELAY. COMPLIANCE WITH THIS REQUIREMENT SHALL BE CONSIDERED INCLUDED IN THE CONTRACT UNIT PRICE OF THE "643.5000 TRAFFIC CONTROL" PAY ITEM. NO ADDITIONAL COMPENSATION WILL BE ALLOWED.
16. THE CONTRACTOR IS DIRECTED TO THE FACT THAT OTHER SEPARATE CONTRACTS ARE, OR MAY BE, IN FORCE THAT INTERSECT THE LIMITS OF THIS PROJECT. THE CONTRACTOR SHALL COOPERATE WITH THE OTHER CONTRACTORS IN THE PHASING AND PERFORMANCE OF THIS WORK SO AS NOT TO DELAY, INTERRUPT, OR HINDER THE PROGRESS OR COMPLETION OF THE WORK BEING PERFORMED BY OTHER CONTRACTORS. NO ADDITIONAL COMPENSATION WILL BE ALLOWED FOR COMPLIANCE WITH THE ABOVE REQUIREMENTS, NOR FOR ANY DELAYS OR INCONVENIENCES RESULTING FROM ACTIVITIES OF OTHER CONTRACTORS. SHOULD A CONFLICT ARISE BETWEEN CONTRACTORS WITH RESPECT TO SEQUENCE OF CONSTRUCTION OR MAINTENANCE OF TRAFFIC REQUIREMENTS. SAID CONFLICTS SHALL BE RESOLVED BY, OR AT THE DIRECTION OF, THE CITY TRAFFIC ENGINEER. REFER TO PROJECT SPECIFICATIONS FOR A LIST OF ADJACENT CONCURRENT CONTRACTS.
17. THE MAINTENANCE OF TRAFFIC PLANS SHALL SERVE AS A GUIDE FOR THE SAFE DIVERSION OF TRAFFIC DURING EXECUTION OF THIS CONTRACT. THE CONTRACTOR MAY MODIFY THE MAINTENANCE OF TRAFFIC PLANS TO MEET CONSTRUCTION NEEDS, BUT NOT AT THE EXPENSE OF PUBLIC SAFETY OR CONVENIENCE. ANY REQUESTS FOR CHANGES TO THE TRAFFIC CONTROL SHALL BE SUBMITTED TO THE CONSTRUCTION MANAGEMENT TEAM AT LEAST 72 HOURS PRIOR TO AN ACTUAL TRAFFIC CONTROL CHANGE. A REQUEST DOES NOT CONSTITUTE APPROVAL.
18. WHERE REQUIRED, TRAFFIC CONTROL DEVICES INCLUDING BUT NOT LIMITED TO DRUMS, BARRICADES, AND VERTICAL PANELS IMMEDIATELY ADJACENT TO THE EDGE OF TRAVELED WAY SHALL BE EQUIPPED WITH MONO-DIRECTIONAL STEADY BURNING LIGHTS. TYPE A WARNING LIGHTS SHALL BE INSTALLED ON ALL BARRICADES USED IN THE PROJECT PER STATE OF WISCONSIN SDD 15C2-B. CONTRACTOR SHALL ALSO PLACE TYPE C WARNING LIGHTS ON ANY BARRELS USED TO TAPER TRAFFIC OR LANE CLOSURES. ALL TRAFFIC CONTROL DEVICES USED FOR THE MAINTENANCE OF TRAFFIC SHALL BE REFLECTORIZED PRIOR TO INSTALLATION AND CLEANED AS NECESSARY. CLEANING SHALL BE CONSIDERED INCIDENTAL TO THE "643.5000 TRAFFIC CONTROL" PAY ITEM.
19. NIGHT OPERATIONS: WHEN ARTIFICIAL LIGHTING IS UTILIZED DURING NIGHT OPERATIONS, THE CONTRACTOR SHALL EXERCISE THE UTMOST PRECAUTION IN PREVENTING ADVERSE VISIBILITY TO THE MOTORING PUBLIC, AS WELL AS THE ADJOINING BUSINESSES AND RESIDENTIAL AREAS.
20. WHEN LANES CLOSURES ARE EXPECTED TO EXTEND INTO DARKNESS, TYPE II BARRICADES WITH STEADY-BURNING TYPE C LIGHTS SHALL BE SUBSTITUTED FOR CONES.
21. THE ADJACENT LANE SHALL BE CLOSED WHEN WORK IS PERFORMED OR ANY PERSON, EQUIPMENT, OR MATERIAL IS WITHIN 2 FEET FROM THE EDGE OF AN ACTIVE TRAVELED LANE.
22. SIGN PLACEMENT SHOULD CONFORM TO THE FOLLOWING GUIDELINES WHEREVER POSSIBLE: (A) TEMPORARY SIGNS OR SIGNS MOUNTED ON BARRICADES A MINIMUM OF 2 FEET FROM THE ADJACENT TRAVEL LANE AND A MINIMUM OF 2 FEET ABOVE THE PAVEMENT ELEVATION. (B) POST-MOUNTED SIGNS A MINIMUM OF 2 FEET FROM THE EDGE OF SHOULDER OR FACE OF CURB AND A MINIMUM OF 7 FEET ABOVE THE PAVEMENT. (C) SIGNS THAT WILL BE IN PLACE LESS THAN 7 CONTINUOUS DAYS AND NIGHTS, OR THAT WILL BE PLACED IN A CLOSED LANE, MAY BE MOUNTED ON PORTABLE SUPPORTS AT A MINIMUM OF 5' ABOVE THE PAVEMENT.
23. ALL SIGNS SHOWN ON THE TRAFFIC CONTROL PLANS ARE 48"x48" UNLESS OTHERWISE NOTED.
24. ALL TRAFFIC LANES SHALL BE 11' WIDE UNLESS OTHERWISE NOTED ON PLANS OR APPROVED BY THE CITY OF MADISON TRAFFIC ENGINEER.
25. CONTRACTOR/DEVELOPER SHALL NOTIFY TOM MOHR OF CITY TRAFFIC ENGINEERING AT (608) 267-8725 AT LEAST 10 WORKING DAYS PRIOR TO THE START OF ANY LANE CLOSURE. WORK WITHIN THE RIGHT-OF-WAY SHALL NOT BEGIN UNTIL THE TRAFFIC CONTROL PLAN IS PROVIDED.
26. STAGED CONSTRUCTION OPERATIONS MAY IMPACT EXISTING METRO TRANSIT BUS STOP LOCATIONS. CONTRACTOR TO COORDINATE WITH METRO TRANSIT AND THE CITY OF MADISON TRAFFIC ENGINEER FOR BUS STOP RELOCATIONS AND SIGNAGE REQUIREMENTS AS NECESSARY. REFER TO PROJECT SPECIFICATIONS FOR CONTACT INFORMATION.
27. THE PROPOSED TRAFFIC CONTROL STAGING CONFIGURATIONS SHALL RESTRICT EXISTING BICYCLE FACILITIES AND ON-STREET PARKING IN THE AREAS IMMEDIATELY ADJACENT TO CONSTRUCTION OPERATIONS. THE CONTRACTOR SHALL COORDINATE APPLICABLE SIGNAGE REQUIREMENTS WITH THE CITY OF MADISON TRAFFIC ENGINEER PRIOR TO SETTING UP HIS/HER TRAFFIC CONTROL.
28. THE CONTRACTOR SHALL COORDINATE WITH THE CITY OF MADISON TRAFFIC ENGINEER FOR UPDATING TRAFFIC SIGNAL TIMING AT IMPACTED INTERSECTIONS DURING CONSTRUCTION OPERATIONS AS REQUIRED. REFER TO THE TEMPORARY TRAFFIC SIGNAL PLANS IN SET 3 FOR ADDITIONAL INFORMATION.
29. THE CONTRACTOR IS ALERTED TO THE FOLLOWING PEAK HOUR RESTRICTIONS FOR TRAFFIC CONTROL STAGING OPERATIONS ALONG EAST WASHINGTON AVENUE. CONTACT TOM MOHR AT THE CITY OF MADISON TRAFFIC ENGINEERING AT (608) 267-8725 FOR ADDITIONAL INFORMATION AS NECESSARY.
 - * WESTBOUND (INBOUND) DIRECTION:
 - ALL LANES SHALL REMAIN OPEN DURING AM PEAK HOURS (7:00 AM TO 8:30 AM)
 - ALL LANES SHALL REMAIN OPEN DURING PM PEAK HOURS (4:00 PM TO 6:00 PM)
 - * EASTBOUND (OUTBOUND) DIRECTION:
 - SINGLE LANE CLOSURES ARE ALLOWED DURING AM PEAK HOURS (7:00 AM TO 8:30 AM)
 - ALL LANES SHALL REMAIN OPEN DURING PM PEAK HOURS (3:00 PM TO 6:00 PM)

MARK	REVISION	DATE	BY
60631225P	60631225P	2022-07-29	
Designed By: TSI			Scale: 1 IN=40 FT

60631225P
 MAINTENANCE OF TRAFFIC DETAIL PLAN: GENERAL NOTES
 BUS RAPID TRANSIT
 CITY OF MADISON
 CITY OF MADISON, DANE COUNTY, WI
 CONTRACT NO: 60631225C



60631225P
TC-1

MAINTENANCE OF TRAFFIC STAGING NOTES:

- TRAFFIC CONTROL FOR CONSTRUCTION IMPROVEMENTS NOT LISTED BELOW SHALL BE SET UP AND MAINTAINED AS DEPICTED IN THE MAINTENANCE OF TRAFFIC DETAIL PLANS, SHEETS TC-3 THRU TC-5, FOR INTERSECTION CORNER WORK ZONES AND CURBSIDE STATION WORK ZONES.
- UTILIZE THE FOLLOWING TAPER LENGTH CRITERIA PER WISDOT FDM 11-25 ATTACHMENT 2.3:
FOR LANE CLOSURE:
DESIRABLE: $L = W \times (S + 5)$
MINIMUM: $L = W \times S$
FOR LANE SHIFTING:
DESIRABLE: $L = (W \times (S + 5)) / 60$
MINIMUM: $L = (W \times S) / 60$
WHERE:
L = TAPER LENGTH IN FEET
S = POSTED SPEED LIMIT (MPH)
W = WIDTH OF OFFSET IN FEET
- AT INTERSECTIONS WHERE MULTIPLE IMPROVEMENTS ARE SCHEDULED IN OPPOSITE TRAFFIC DIRECTIONS, SUCH AS AT E. WASHINGTON AVE. AND INDEPENDENCE LN., THE CONTRACTOR SHALL STAGE HIS/HER OPERATIONS SUCH THAT WORK IS NOT CONCURRENT AND EXISTING TRAFFIC CONFIGURATIONS ARE MAINTAINED IN ONE DIRECTION.
- DETAILED TRAFFIC STAGING FOR CONSTRUCTION IMPROVEMENTS AT THE FOLLOWING LOCATIONS ARE SHOWN ON SHEETS TC-29 THRU TC-75.
* E. WASHINGTON AVE. @ MILWAUKEE ST. / NORTH ST.
* E. WASHINGTON AVE. @ N. FAIR OAKS AVE.
- EXISTING TRAFFIC PATTERNS SHALL BE DETOURED AT THE FOLLOWING LOCATIONS TO ALLOW FOR COMPLETE CONSTRUCTION OPERATIONS. THE CONTRACTOR SHALL COORDINATE ALL DETOUR REQUESTS WITH THE TRAFFIC ENGINEER AT THE CITY OF MADISON AT LEAST 48 HOURS PRIOR TO IMPLEMENTING STAGING PATTERNS. PROPOSED DETOURS SHALL FOLLOW THE DETOUR PLAN AS PRESENTED IN SHEET TC-6.
* SB JUNCTION ROAD LEFT TURN LANE @ PROPOSED WESTERN TERMINAL/PARKING LOT ENTRANCE
* EB/WB MINERAL POINT ROAD LEFT TURN LANES AS INDICATED IN PLANS
* NB WHITNEY WAY TRAFFIC @ SHEBOYGAN AVE.
* E. LEG OF SHEBOYGAN AVE. & N. EAU CLAIRE AVE.
* SB SEGOE RD. TRAFFIC @ SHEBOYGAN AVE.
* EB UNIVERSITY AVE. LEFT TURN LANE @ ROSE PL.
* NB RANDALL AVE. RIGHT TURN LANE @ W. JOHNSON ST.
* WB STATE ST. TRAFFIC @ W. GORHAM ST.
* EB STATE ST. TRAFFIC @ W. JOHNSON ST.
* NB WISCONSIN AVE. TRAFFIC @ E. MIFFLIN ST.
* EB/WB E. WASHINGTON AVE. LEFT TURN LANES AS INDICATED IN PLANS
* NB MILWAUKEE ST. LEFT TURN LANE @ E. WASHINGTON AVE.
* NB FAIR OAKS AVE. LEFT TURN LANE @ E. WASHINGTON AVE.
* SB FAIR OAKS AVE. THRU LANE @ E. WASHINGTON AVE.
* EB/WB ANDERSON ST. TRAFFIC @ WRIGHT ST.
* WB AND EB E. WASHINGTON AVE. LEFT TURN LANES @ INDEPENDENCE LN.

EAST WASHINGTON AVENUE

- THE TRAFFIC CONTROL SEQUENCING AS SHOWN ON SHEETS TC-22 THRU TC-28 SHALL BE APPLIED TO CONSTRUCTION OPERATIONS FOR PROPOSED CENTER RUNNING STATION IMPROVEMENTS AT THE INTERSECTIONS OF EAST WASHINGTON AVENUE AND BLAIR STREET, PATERSON STREET, FIRST STREET, FOURTH STREET, MARQUETTE STREET AND MELVIN COURT.

STAGE 1- TRAFFIC

- RESTRICT EXISTING ON-STREET PARKING IN LOCATIONS ADJACENT TO WORK ZONE AND WITHIN ASSOCIATED MERGE / SHIFTING PATTERNS.
- MAINTAIN BIKE LANE ALONG OUTSIDE EDGE OF PAVEMENT.
- MERGE INSIDE TRAVEL LANE TO MIDDLE LANE IN EB AND WB DIRECTIONS.
- SHIFT TRAVEL LANES OUTSIDE ADJACENT TO NEWLY ESTABLISHED BIKE LANE.
- RESTRICT LEFT TURN MOVEMENTS AT WORK ZONE LOCATIONS.

STAGE 1- CONSTRUCTION

- REMOVE EXISTING MEDIAN, CURB AND GUTTER, MEDIAN LANDSCAPING, ADJACENT PAVEMENT, AND OTHER ITEMS AS IDENTIFIED IN THE REMOVAL PLANS.
- CONSTRUCT CENTER RUNNING STATION PLATFORM, DRAINAGE IMPROVEMENTS, SIGNAL IMPROVEMENTS AND ALL ASSOCIATED FEATURES. INSTALL SHELTER AT NEW CENTER PLATFORM.
- POUR CONCRETE PAVEMENT IN ADJACENT LANES PER PROPOSED ROADWAY TYPICAL SECTIONS.

STAGE 2- TRAFFIC

- RESTRICT EXISTING ON-STREET PARKING IN LOCATIONS ADJACENT TO WORK ZONE AND WITHIN ASSOCIATED MERGE / SHIFTING PATTERNS.
- MERGE OUTSIDE TRAVEL LANES AND EXISTING BIKE LANE TO INSIDE TRAVEL LANE UPSTREAM OF WORK ZONE LOCATIONS.
- TRAFFIC SHALL BE PLACED ADJACENT TO NEWLY CONSTRUCTED CENTER RUNNING STATION PLATFORM THRU EXTENTS OF WORK ZONE.
- RELOCATE EXISTING BUS STOPS AS NECESSARY AT WORK ZONE LOCATIONS AFTER COORDINATION AND APPROVAL FROM BOTH THE CITY OF MADISON AND METRO TRANSIT.

STAGE 2- CONSTRUCTION

- CONSTRUCT OUTSIDE LANES, CURB AND GUTTER, SIDEWALK AND ADA IMPROVEMENTS, AND ALL OTHER NECESSARY INTERSECTION CORNER FEATURES AS SHOWN ON THE PROPOSED SITE PLANS.
- POUR CONCRETE PAVEMENT IN ADJACENT LANES AS SHOWN ON THE PROPOSED SITE PLANS.

MINERAL POINT ROAD

- THE TRAFFIC CONTROL SEQUENCING AS SHOWN ON SHEETS TC-7 THRU TC-21 SHALL BE APPLIED TO CONSTRUCTION OPERATIONS FOR PROPOSED CENTER RUNNING STATION IMPROVEMENTS AT THE INTERSECTIONS OF MINERAL POINT ROAD AND HIGH POINT ROAD, GRAND CANYON DRIVE, ISLAND DRIVE, AND WHITNEY WAY.
- IMPROVEMENTS AT THE INTERSECTIONS OF MINERAL POINT ROAD AND RANDOLPH DRIVE, WESTFIELD ROAD, GAMMON ROAD, YELLOWSTONE DRIVE, AND ROSA ROAD SHALL BE PERFORMED IN A SIMILAR MANNER AS STAGES 1 AND 3 NOTED BELOW. SUGGESTED SEQUENCE OF OPERATIONS SHALL BEGIN WITH AN INSIDE LANE CLOSURE AND ASSOCIATED UPSTREAM MERGE TAPER PER WISCONSIN SDD 15020-A IN ORDER TO CONSTRUCT THE MEDIAN IMPROVEMENTS AND ANY ADJACENT PAVEMENT FOLLOWED BY AN OUTSIDE LANE CLOSURE AND TRAFFIC MERGE FOR EDGE OF PAVEMENT AND SIDEWALK IMPROVEMENTS.

STAGE 1- TRAFFIC

- MAINTAIN EXISTING SHARED BUS / BIKE LANE ALONG OUTSIDE EDGE OF PAVEMENT IN EB AND WB DIRECTIONS.
- MERGE INSIDE TRAVEL LANE TO EXISTING OUTSIDE LANE ADJACENT TO SHARED BUS / BIKE LANE IN EB AND WB DIRECTIONS.
- RESTRICT LEFT TURN MOVEMENTS AT IMMEDIATE WORK ZONE LOCATIONS.

STAGE 1- CONSTRUCTION

- REMOVE EXISTING MEDIAN, CURB AND GUTTER, MEDIAN LANDSCAPING, ADJACENT PAVEMENT, AND OTHER ITEMS AS IDENTIFIED IN THE REMOVAL PLANS.
- CONSTRUCT CENTER RUNNING STATION PLATFORM, DRAINAGE IMPROVEMENTS, SIGNAL IMPROVEMENTS AND ALL ASSOCIATED FEATURES.
- POUR CONCRETE PAVEMENT IN ADJACENT LANES PER PROPOSED ROADWAY TYPICAL SECTIONS.

STAGE 2- TRAFFIC

- MERGE INSIDE TRAVEL LANE FROM STAGE 1 INTO OUTSIDE SHARED BUS / BIKE LANE ALONG OUTSIDE EDGE OF PAVEMENT IN EB AND WB DIRECTIONS.
- ROUTE BICYCLISTS AROUND WORK ZONE USING EITHER EXISTING SIDEWALK WITH APPLICABLE SIGNAGE OR DETOUR AS APPROVED BY THE CITY.

STAGE 2- CONSTRUCTION

- CONSTRUCT INSIDE THRU LANE WITH MATERIAL AS SHOWN ON THE PROPOSED SITE PLANS. THIS WORK IS CONSIDERED SHORT TERM AND SHALL BE PERFORMED DURING WEEKEND OR OFF PEAK HOURS AS DIRECTED AND APPROVED BY THE CITY OF MADISON. RE-ESTABLISH TWO (2) LANES OF TRAFFIC AS SOON AS NEW PAVEMENT IS CURED AND DEEMED ACCEPTABLE BY THE CITY AND CONSTRUCTION MANAGEMENT TEAM.
- INSTALL SHELTER AT NEW CENTER PLATFORM.

STAGE 3- TRAFFIC

- MERGE OUTSIDE TRAVEL LANES AND EXISTING SHARED BUS / BIKE LANE TO INSIDE TRAVEL LANE UPSTREAM OF WORK ZONE LOCATIONS.
- TRAFFIC SHALL BE PLACED ADJACENT TO NEWLY CONSTRUCTED CENTER RUNNING STATION PLATFORM THRU EXTENTS OF WORK ZONE.
- ROUTE BICYCLISTS AROUND WORK ZONE IN ADVANCE OF TRAFFIC MERGE USING EITHER EXISTING SIDEWALK WITH APPLICABLE SIGNAGE OR DETOUR AS APPROVED BY THE CITY.
- RELOCATE EXISTING BUS STOPS AS NECESSARY AT WORK ZONE LOCATIONS AFTER COORDINATION AND APPROVAL FROM BOTH THE CITY OF MADISON AND METRO TRANSIT.

STAGE 3- CONSTRUCTION

- CONSTRUCT OUTSIDE LANES, CURB AND GUTTER, SIDEWALK AND ADA IMPROVEMENTS, AND ALL OTHER NECESSARY INTERSECTION CORNER FEATURES AS SHOWN ON THE PROPOSED SITE PLANS.

MARK	REVISION	DATE	BY
60631225P	TSJ	2022-07-29	
Designed By: TSJ			Scale: 1 IN=40 FT

60631225P
 CITY OF MADISON, DANE COUNTY, WI
 CONTRACT NO: 60631225C
 MAINTENANCE OF TRAFFIC DETAIL PLAN: STAGING NOTES
 BUS RAPID TRANSIT
 CITY OF MADISON



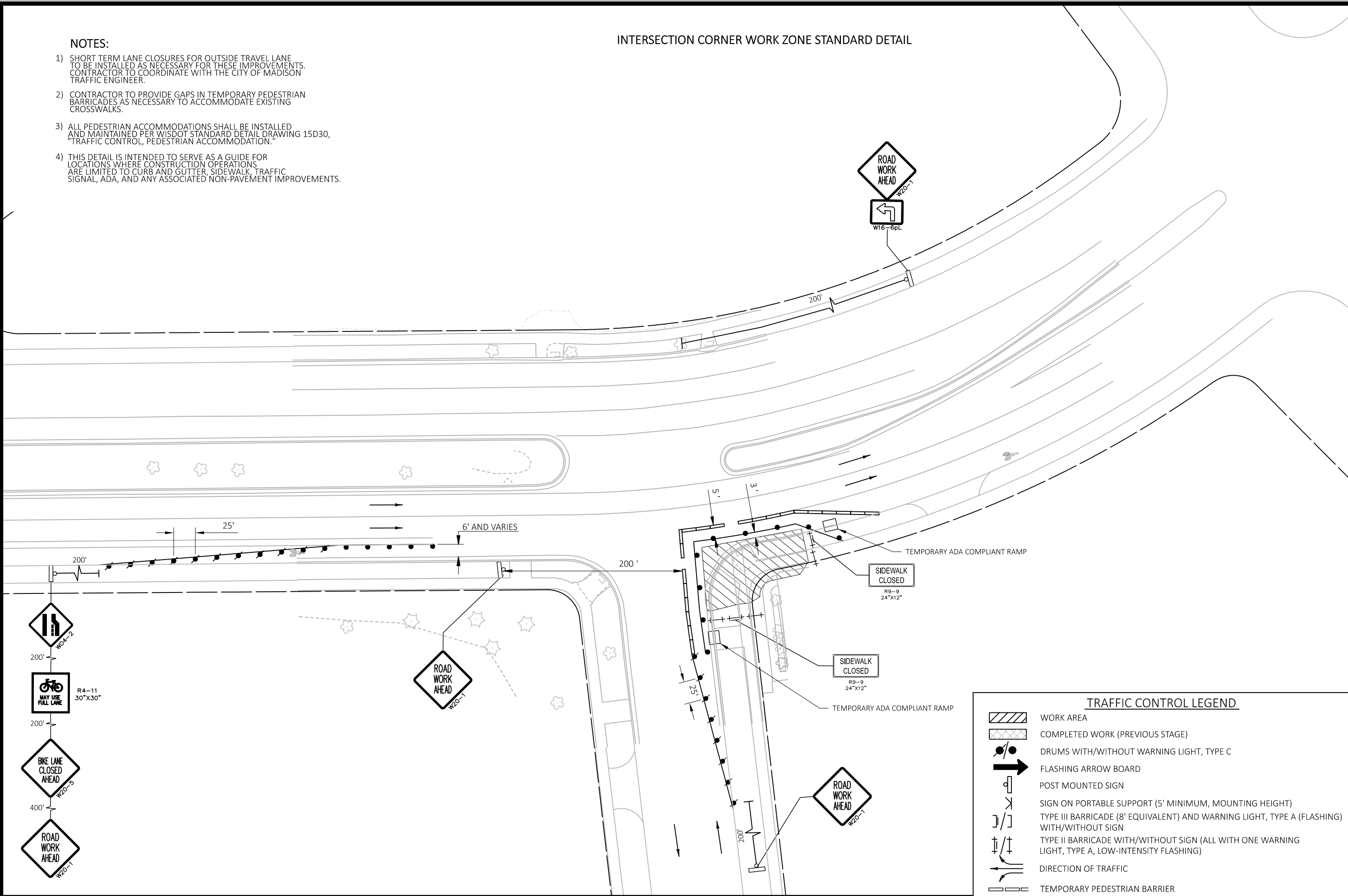
60631225P

TC-2

NOTES:

- 1) SHORT TERM LANE CLOSURES FOR OUTSIDE TRAVEL LANE TO BE INSTALLED AS NECESSARY FOR THESE IMPROVEMENTS. CONTRACTOR TO COORDINATE WITH THE CITY OF MADISON TRAFFIC ENGINEER.
- 2) CONTRACTOR TO PROVIDE GAPS IN TEMPORARY PEDESTRIAN BARRICADES AS NECESSARY TO ACCOMMODATE EXISTING CROSSWALKS.
- 3) ALL PEDESTRIAN ACCOMMODATIONS SHALL BE INSTALLED AND MAINTAINED PER WISDOT STANDARD DETAIL DRAWING 15D30, "TRAFFIC CONTROL, PEDESTRIAN ACCOMMODATION."
- 4) THIS DETAIL IS INTENDED TO SERVE AS A GUIDE FOR LOCATIONS WHERE CONSTRUCTION OPERATIONS ARE LIMITED TO CURB AND GUTTER, SIDEWALK, TRAFFIC SIGNAL, ADA, AND ANY ASSOCIATED NON-PAVEMENT IMPROVEMENTS.

INTERSECTION CORNER WORK ZONE STANDARD DETAIL

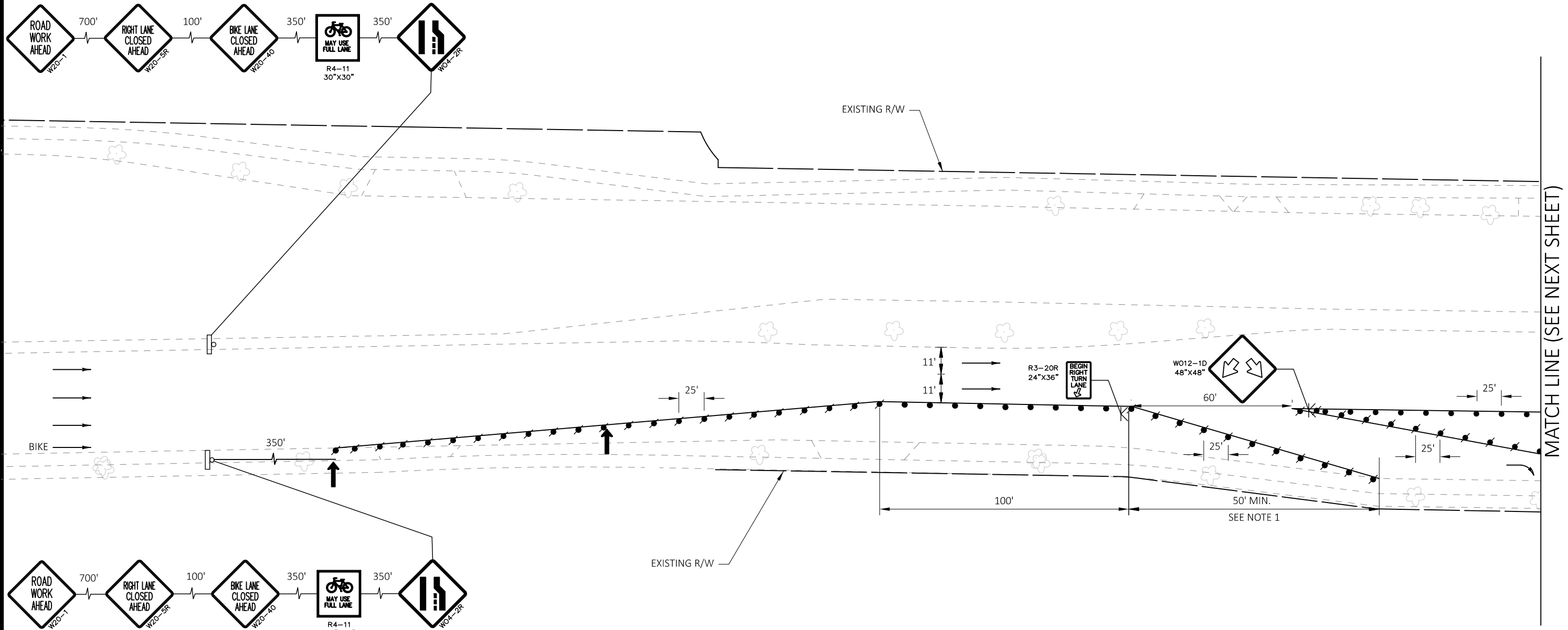


TRAFFIC CONTROL LEGEND

	WORK AREA
	COMPLETED WORK (PREVIOUS STAGE)
	DRUMS WITH/WITHOUT WARNING LIGHT, TYPE C
	FLASHING ARROW BOARD
	POST MOUNTED SIGN
	SIGN ON PORTABLE SUPPORT (5' MINIMUM, MOUNTING HEIGHT)
	TYPE III BARRICADE (8' EQUIVALENT) AND WARNING LIGHT, TYPE A (FLASHING) WITH/WITHOUT SIGN
	TYPE II BARRICADE WITH/WITHOUT SIGN (ALL WITH ONE WARNING LIGHT, TYPE A, LOW-INTENSITY FLASHING)
	DIRECTION OF TRAFFIC
	TEMPORARY PEDESTRIAN BARRIER

MAINTENANCE OF TRAFFIC DETAIL PLAN: INTERSECTION CORNER WORK ZONE BUS RAPID TRANSIT CITY OF MADISON	60631225P CITY OF MADISON, DANE COUNTY, WI CONTRACT NO: 60631225C
	60631225P TC-3

CURBSIDE STATION WORK ZONE STANDARD DETAIL



NOTES:

- 1) PROVIDE TURN LANES AT INTERSECTIONS WHENEVER STAGING OF WORK ALLOWS. TAPER AND TURN LANE LENGTHS BASED ON FIELD CONDITIONS AS APPROVED BY THE ENGINEER.
- 2) SHORT TERM LANE CLOSURES FOR OUTSIDE TRAVEL LANE TO BE INSTALLED AS NECESSARY FOR THESE IMPROVEMENTS. CONTRACTOR TO COORDINATE WITH THE CITY OF MADISON TRAFFIC ENGINEER.

TRAFFIC CONTROL LEGEND

	WORK AREA
	COMPLETED WORK (PREVIOUS STAGE)
	DRUMS WITH/WITHOUT WARNING LIGHT, TYPE C
	FLASHING ARROW BOARD
	POST MOUNTED SIGN
	SIGN ON PORTABLE SUPPORT (5' MINIMUM, MOUNTING HEIGHT)
	TYPE III BARRICADE (8' EQUIVALENT) AND WARNING LIGHT, TYPE A (FLASHING) WITH/WITHOUT SIGN
	TYPE II BARRICADE WITH/WITHOUT SIGN (ALL WITH ONE WARNING LIGHT, TYPE A, LOW-INTENSITY FLASHING)
	DIRECTION OF TRAFFIC

60631225P
 MAINTENANCE OF TRAFFIC DETAIL PLAN: CURBSIDE STATION WORK ZONE
 CITY OF MADISON, DANE COUNTY, WI
 CONTRACT NO: 60631225C



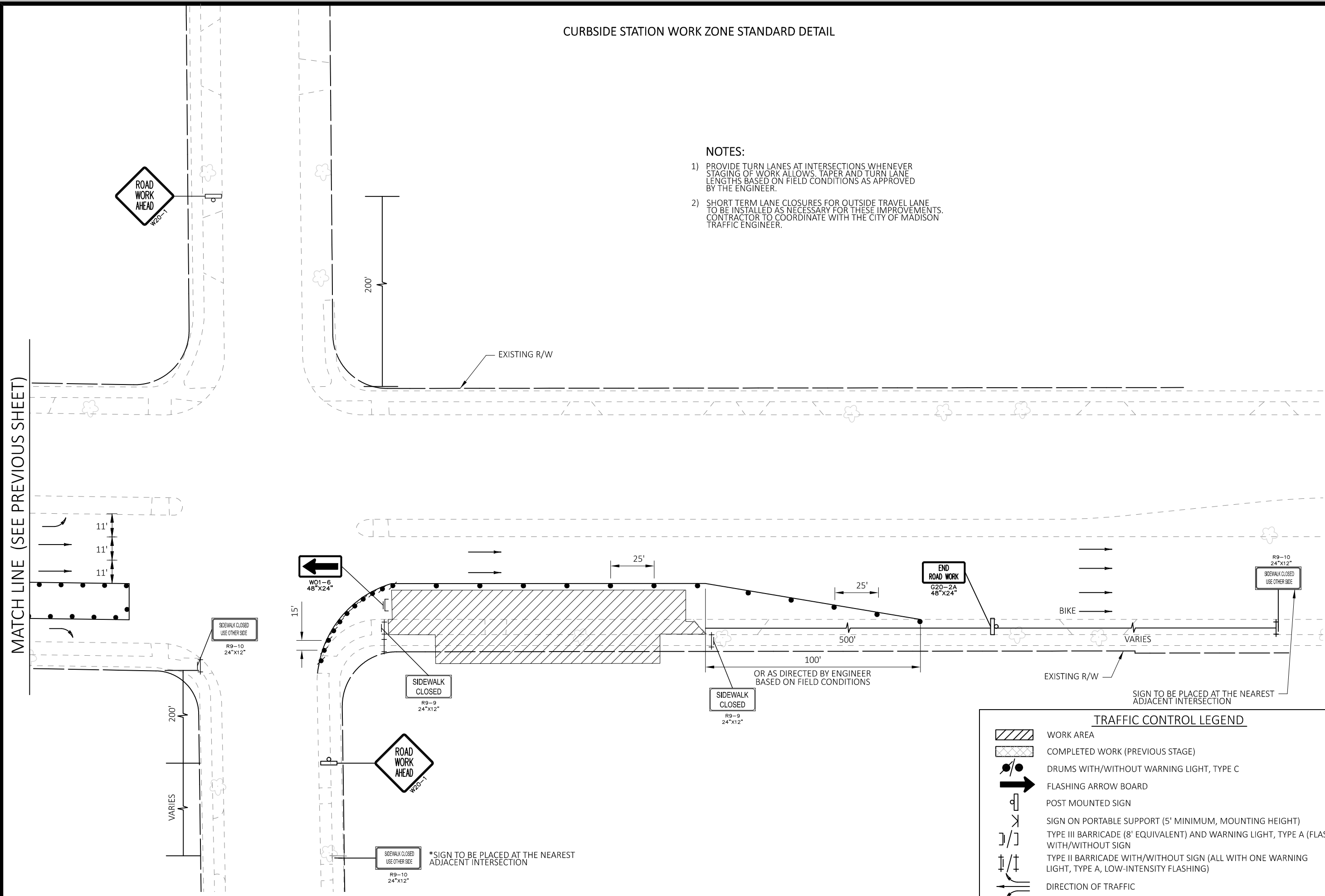
60631225P
 TC-4

MARK	REVISION	DATE	BY
60631225P	Designed By: TSI	2022-07-29	
	Date:	2022-07-29	
	Scale:	1:40_XREF	

CURBSIDE STATION WORK ZONE STANDARD DETAIL

NOTES:

- 1) PROVIDE TURN LANES AT INTERSECTIONS WHENEVER STAGING OF WORK ALLOWS. TAPER AND TURN LANE LENGTHS BASED ON FIELD CONDITIONS AS APPROVED BY THE ENGINEER.
- 2) SHORT TERM LANE CLOSURES FOR OUTSIDE TRAVEL LANE TO BE INSTALLED AS NECESSARY FOR THESE IMPROVEMENTS. CONTRACTOR TO COORDINATE WITH THE CITY OF MADISON TRAFFIC ENGINEER.



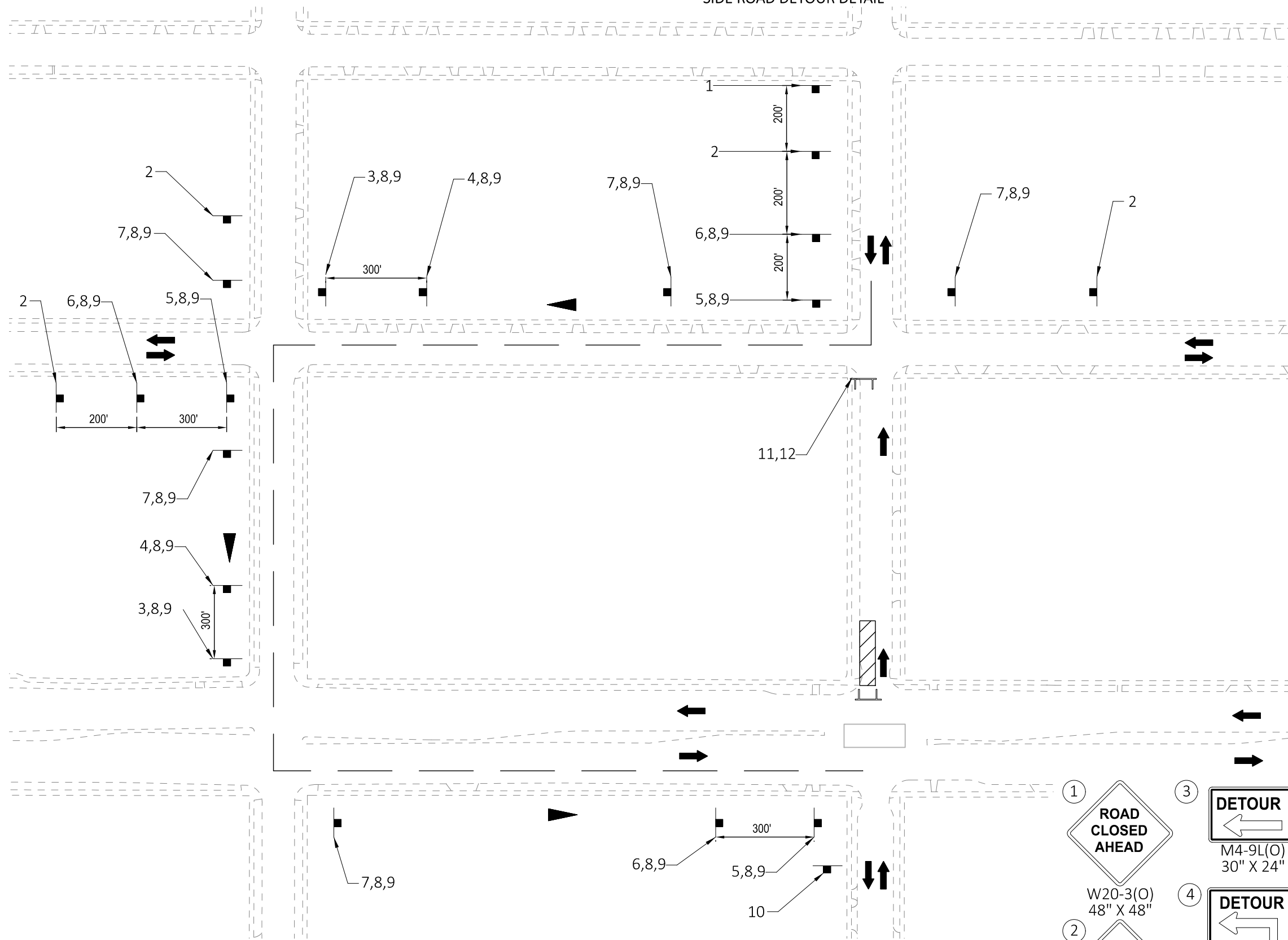
TRAFFIC CONTROL LEGEND

	WORK AREA
	COMPLETED WORK (PREVIOUS STAGE)
	DRUMS WITH/WITHOUT WARNING LIGHT, TYPE C
	FLASHING ARROW BOARD
	POST MOUNTED SIGN
	SIGN ON PORTABLE SUPPORT (5' MINIMUM, MOUNTING HEIGHT)
	TYPE III BARRICADE (8' EQUIVALENT) AND WARNING LIGHT, TYPE A (FLASHING) WITH/WITHOUT SIGN
	TYPE II BARRICADE WITH/WITHOUT SIGN (ALL WITH ONE WARNING LIGHT, TYPE A, LOW-INTENSITY FLASHING)
	DIRECTION OF TRAFFIC

MATCH LINE (SEE PREVIOUS SHEET)

MAINTENANCE OF TRAFFIC DETAIL PLAN: CURBSIDE STATION WORK ZONE	60631225P	CITY OF MADISON, DANE COUNTY, WI	CONTRACT NO: 60631225C	REVISION
BUS RAPID TRANSIT	CITY OF MADISON	DESIGNED BY: TSI	DATE: 2022-07-29	BY:
CITY OF MADISON		60631225P	TC-5	Scale: 1:40_XREF
FILE NAME : pww/aecom-na-pw.bentley.com/AECOM_DS20_NA_2019/Documents/60631225-Madison BRT Ph2 Pre-Design/900-CAD-GIS/Easy/Sheets/024214-mtot.dwg LAYOUT NAME : LAST PLOT DATE - 10/4/2022				

SIDE ROAD DETOUR DETAIL

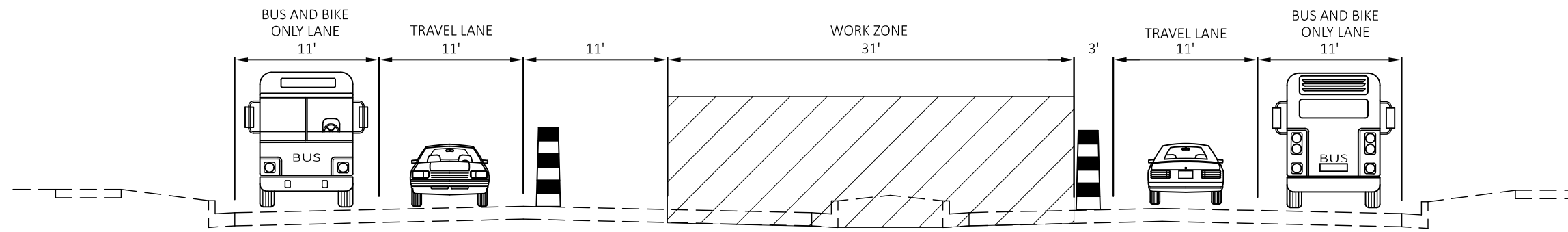


- LEGEND**
- TYPE III BARRICADE WITH TYPE A WARNING LIGHT
 - CONSTRUCTION ZONE
 - SOUTHBOUND DETOUR ROUTE
 - LOCAL TRAFFIC DIRECTION
 - TRAFFIC DIRECTION/DETOUR ROUTE

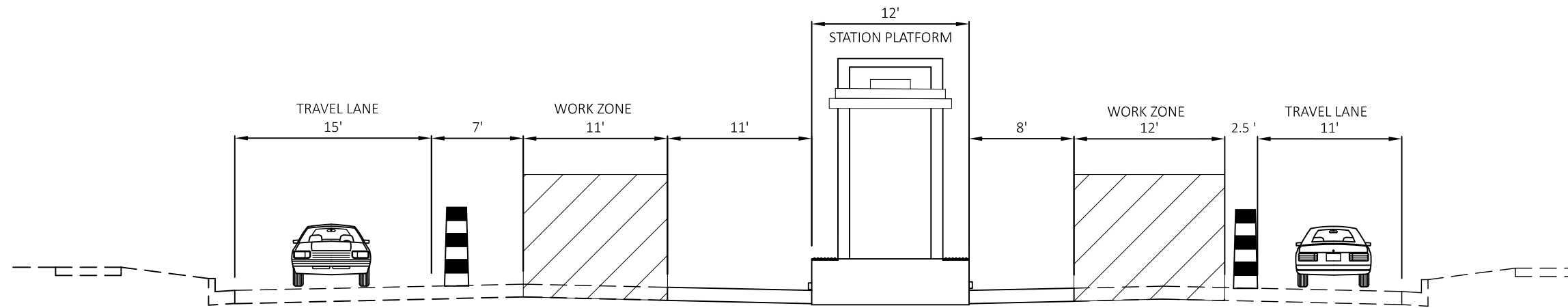
***NOTE:**
 "SOUTH" SIGN (M3-3) SHALL BE CHANGED WITH "NORTH" SIGN (M3-1) FOR NORTH/SOUTH ROAD CLOSURE DEPENDING ON THE LOCATION OF CLOSURE AND DETOUR.
 "EAST" SIGN (M3-2) AND "WEST" SIGN (M3-4) SHALL BE USED FOR EAST/WEST LANE CLOSURE DEPENDING ON THE LOCATION OF DETOUR.

- 1 ROAD CLOSED AHEAD
W20-3(O)
48" X 48"
- 2 DETOUR AHEAD
W20-2(O)
48" X 48"
- 3 DETOUR
M4-9L(O)
30" X 24"
- 4 DETOUR
M4-9L(O)
30" X 24"
- 5 DETOUR
M4-9R(O)
30" X 24"
- 6 DETOUR
M4-9R(O)
30" X 24"
- 7 DETOUR
M4-9(O)
30" X 24"
- 8 SOUTH
* M3-3(O)
24" X 12"
- 9 STREET NAME
CUSTOM SIGN
VARIES X 12"
- 10 END DETOUR
M4-8a(O)
24" X 18"
- 11 DETOUR
M4-10R
48" X 18"
- 12 ROAD CLOSED
R11-2
48" X 30"

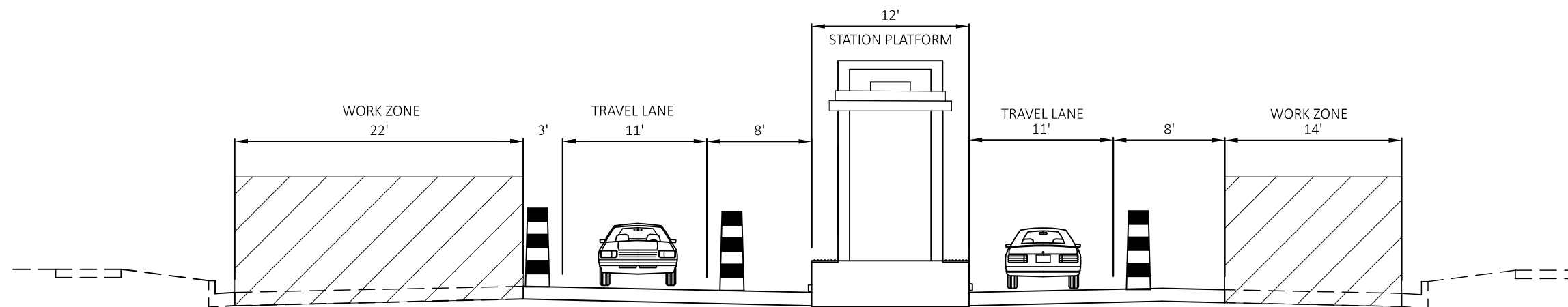
MAINTENANCE OF TRAFFIC DETAIL PLAN: SIDE ROAD DETOUR DETAIL CITY OF MADISON, DANE COUNTY, WI BUS RAPID TRANSIT CONTRACT NO: 60631225C	60631225P CITY OF MADISON 60631225C TC-6
MARK: 60631225P Designed By: TSI REVISION: 2022-07-29 Date: 2022-07-29 Scale: 1:40_XREF BY:	FILE NAME: p:\aecom-na-pw\entlery.com\AECOM_DS20_NA_2019\Documents\60631225-Madison BRT Ph2 Pre-Design\900-CAD GIS\East\Sheets\024215-mot.dwg LAYOUT NAME: LAST PLOT DATE - 10/4/2022



STAGE 1 TYPICAL SECTION
MINERAL POINT ROAD
LOOKING EAST



STAGE 2 TYPICAL SECTION
MINERAL POINT ROAD
LOOKING EAST



STAGE 3 TYPICAL SECTION
MINERAL POINT ROAD
LOOKING EAST

NOTES:

- 1.) DISTANCES SHOWN FROM EDGE OF TRAVELED WAY TO WORK ZONE AND WORK ZONE WIDTHS ARE APPROXIMATE AND VARY THROUGH THE EXTENT OF IMPROVEMENTS ALONG MINERAL POINT ROAD.
- 2.) IF DROP-OFFS GREATER THAN 4 INCHES ARE ANTICIPATED TO EXIST FOR MORE THAN 48 HOURS AND ARE WITHIN 8 FEET OF THE EDGE OF TRAVELED WAY, CONTRACTOR TO USE TEMPORARY CONCRETE BARRIER OR ELIMINATE THE DROP-OFF USING A 3H:1V SLOPE OF COMPACTED AGGREGATE MATERIAL.

MARK	REVISION	DATE	BY

60631225P
CITY OF MADISON, DANE COUNTY, WI
CONTRACT NO: 60631225C

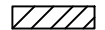


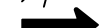
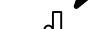
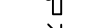
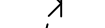
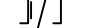
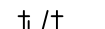
MINERAL POINT ROAD TYPICAL SECTIONS
BUS RAPID TRANSIT
CITY OF MADISON



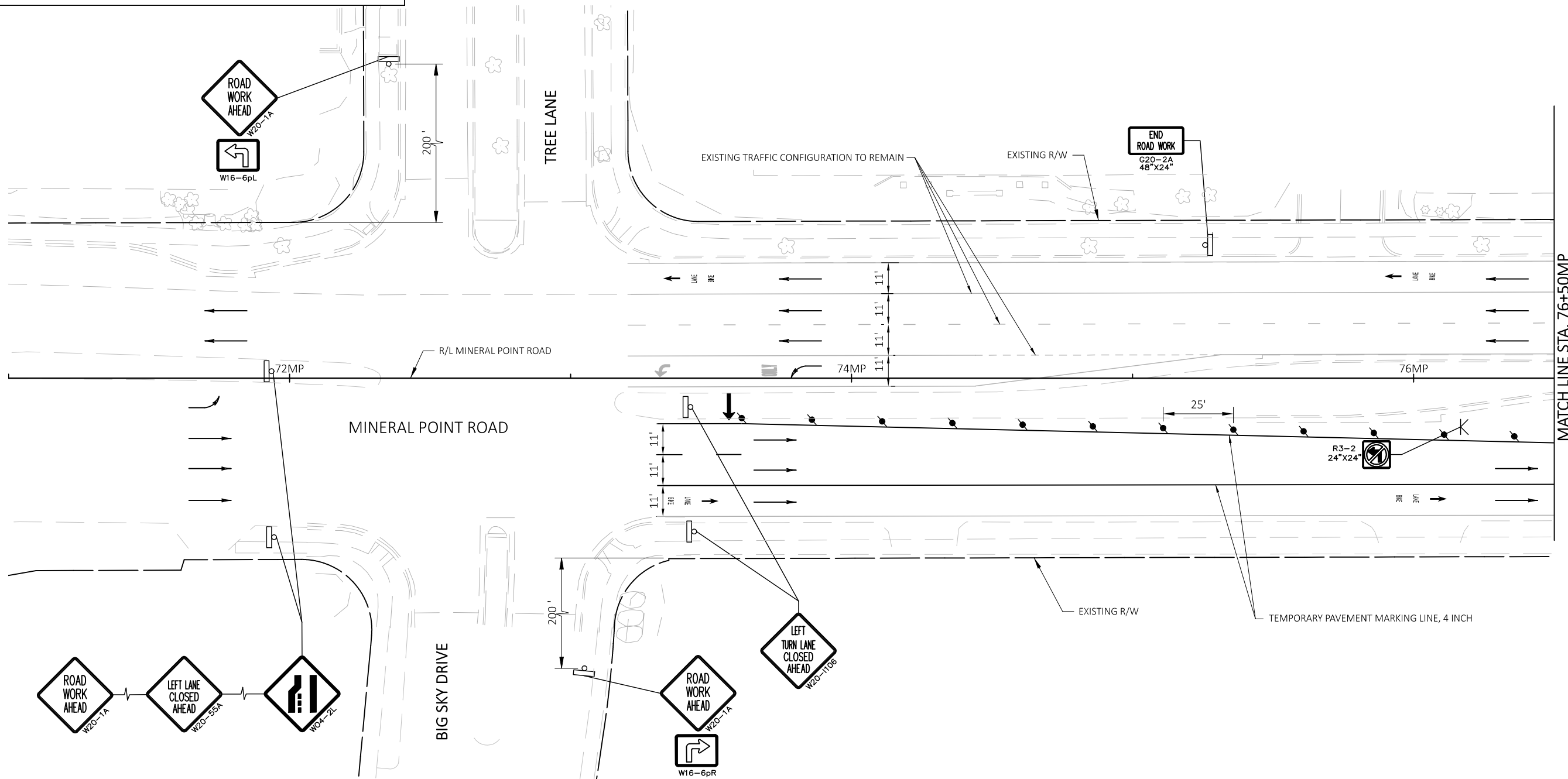
60631225P

TC-7

TRAFFIC CONTROL LEGEND

-  WORK AREA
-  COMPLETED WORK (PREVIOUS STAGE)
-  DRUMS WITH/WITHOUT WARNING LIGHT, TYPE C
-  FLASHING ARROW BOARD
-  POST MOUNTED SIGN
-  SIGN ON PORTABLE SUPPORT (5' MINIMUM, MOUNTING HEIGHT)
-  TYPE III BARRICADE (8' EQUIVALENT) AND WARNING LIGHT, TYPE A (FLASHING) WITH/WITHOUT SIGN
-  TYPE II BARRICADE WITH/WITHOUT SIGN (ALL WITH ONE WARNING LIGHT, TYPE A, LOW-INTENSITY FLASHING)
-  DIRECTION OF TRAFFIC

**CENTER RUNNING STATION WORK ZONE
STANDARD DETAIL - MINERAL POINT ROAD**



- NOTES:**
- 1) SIGN PLACEMENT AND LANE TAPERS ARE SHOWN FOR REFERENCE ONLY. THE EXACT NUMBER, LOCATION AND SPACING OF SIGNAGE AND TRAFFIC CONTROL DEVICES SHALL BE ADJUSTED TO FIT CURRENT FIELD CONDITIONS AS APPROVED BY THE ENGINEER. REFER TO SHEET TC-2 FOR DESIRABLE TAPER LENGTHS AND SIGNAGE SPACING.

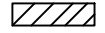
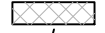


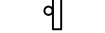

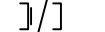
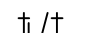

MARK	REVISION	DATE	BY
60631225P	2022-06-16		
Designed By: TSI		Scale: 1 IN=40 FT	

60631225P
 MAINTENANCE OF TRAFFIC - MINERAL POINT ROAD STAGE 1
 CITY OF MADISON, DANE COUNTY, WI
 BUS RAPID TRANSIT
 CONTRACT NO: 60631225C

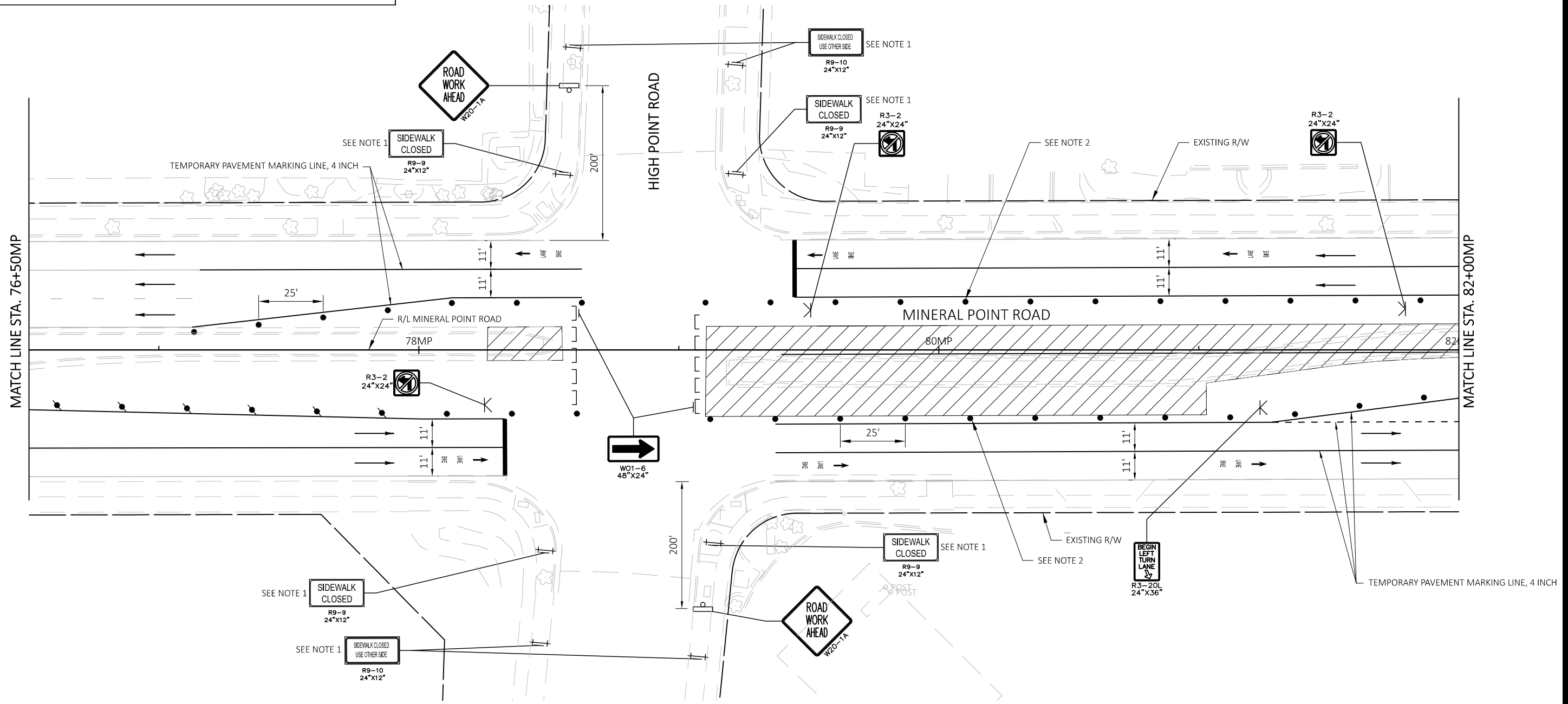


60631225P
 TC-8

TRAFFIC CONTROL LEGEND

-  WORK AREA
-  COMPLETED WORK (PREVIOUS STAGE)
-  DRUMS WITH/WITHOUT WARNING LIGHT, TYPE C
-  FLASHING ARROW BOARD
-  POST MOUNTED SIGN
-  SIGN ON PORTABLE SUPPORT (5' MINIMUM, MOUNTING HEIGHT)
-  TYPE III BARRICADE (8' EQUIVALENT) AND WARNING LIGHT, TYPE A (FLASHING) WITH/WITHOUT SIGN
-  TYPE II BARRICADE WITH/WITHOUT SIGN (ALL WITH ONE WARNING LIGHT, TYPE A, LOW-INTENSITY FLASHING)
-  DIRECTION OF TRAFFIC

**CENTER RUNNING STATION WORK ZONE
STANDARD DETAIL - MINERAL POINT ROAD**



NOTES:

- 1) CONTRACTOR TO STAGE WORK SUCH TO ENSURE THAT EB AND WB PEDESTRIAN CROSSWALKS ARE NEVER CLOSED AT THE SAME TIME.
- 2) IF DROP-OFFS GREATER THAN 4 INCHES ARE ANTICIPATED TO EXIST FOR MORE THAN 48 HOURS AND ARE WITHIN 8 FEET OF THE EDGE OF TRAVELED WAY, CONTRACTOR TO USE TEMPORARY CONCRETE BARRIER OR ELIMINATE THE DROP-OFF USING A 3H:1V SLOPE OF COMPACTED AGGREGATE MATERIAL.

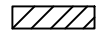


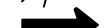
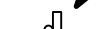
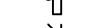
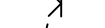
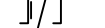
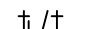
MARK	REVISION	DATE	BY
60631225P	2022-06-16		
Designed By: TSI		Scale: 1 IN=40 FT	
60631225P			

60631225P
 MAINTENANCE OF TRAFFIC - MINERAL POINT ROAD STAGE 1
 CITY OF MADISON, DANE COUNTY, WI
 BUS RAPID TRANSIT
 CONTRACT NO: 60631225C

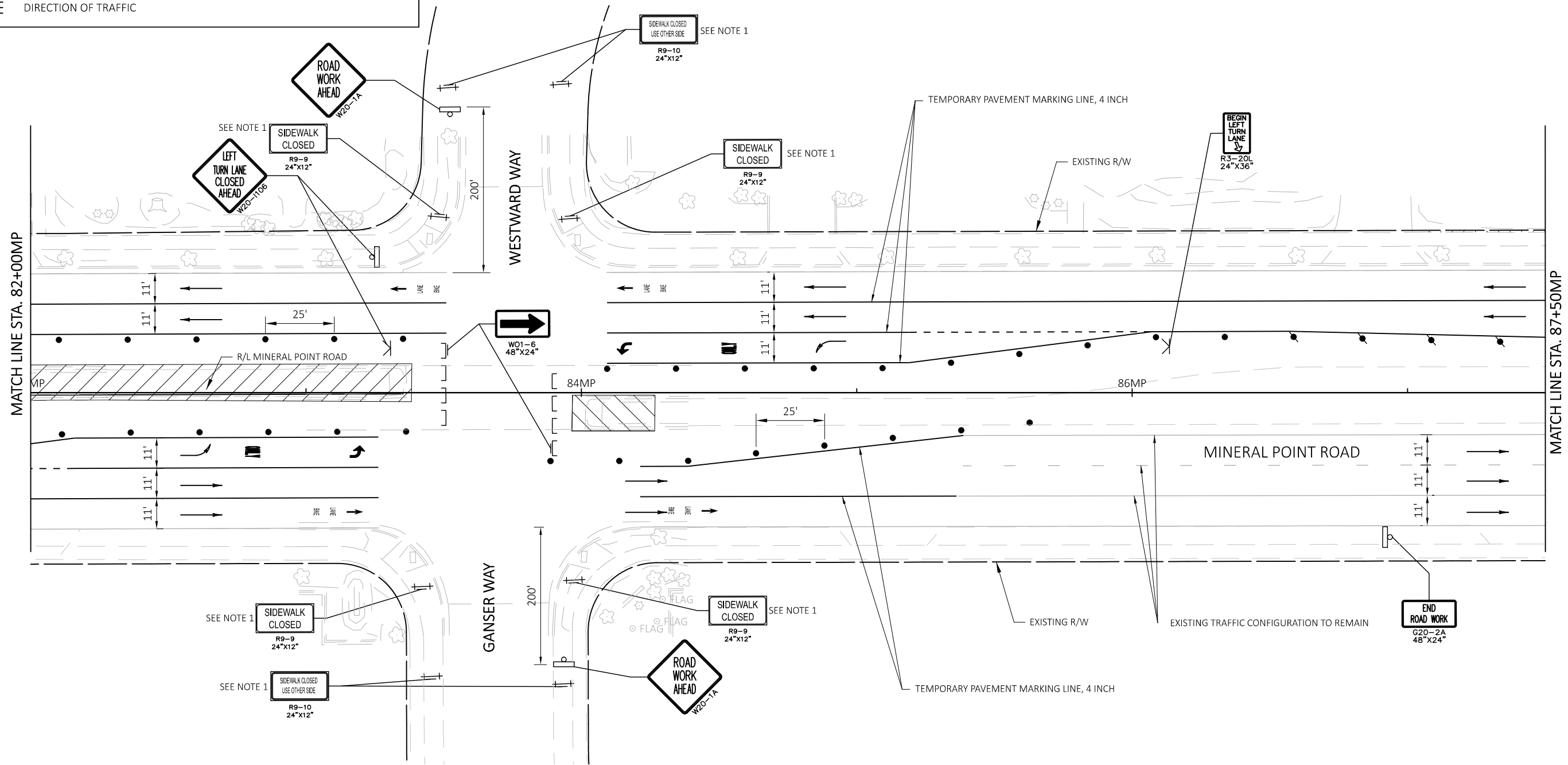


60631225P
 TC-9

TRAFFIC CONTROL LEGEND

-  WORK AREA
-  COMPLETED WORK (PREVIOUS STAGE)
-  DRUMS WITH/WITHOUT WARNING LIGHT, TYPE C
-  FLASHING ARROW BOARD
-  POST MOUNTED SIGN
-  SIGN ON PORTABLE SUPPORT (5' MINIMUM, MOUNTING HEIGHT)
-  TYPE III BARRICADE (8' EQUIVALENT) AND WARNING LIGHT, TYPE A (FLASHING) WITH/WITHOUT SIGN
-  TYPE II BARRICADE WITH/WITHOUT SIGN (ALL WITH ONE WARNING LIGHT, TYPE A, LOW-INTENSITY FLASHING)
-  DIRECTION OF TRAFFIC

**CENTER RUNNING STATION WORK ZONE
STANDARD DETAIL - MINERAL POINT ROAD**



- NOTES:**
- 1) CONTRACTOR TO STAGE WORK SUCH TO ENSURE THAT EB AND WB PEDESTRIAN CROSSWALKS ARE NEVER CLOSED AT THE SAME TIME.

MARK	REVISION	DATE	BY

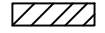
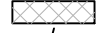




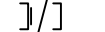
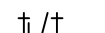

Scale: 1 IN=40 FT
 Date: 2022-06-16
 Designed By: TSI
 60631225P

60631225P
 MAINTENANCE OF TRAFFIC - MINERAL POINT ROAD STAGE 1
 CITY OF MADISON, DANE COUNTY, WI
 BUS RAPID TRANSIT
 CONTRACT NO: 60631225C
CITY OF MADISON

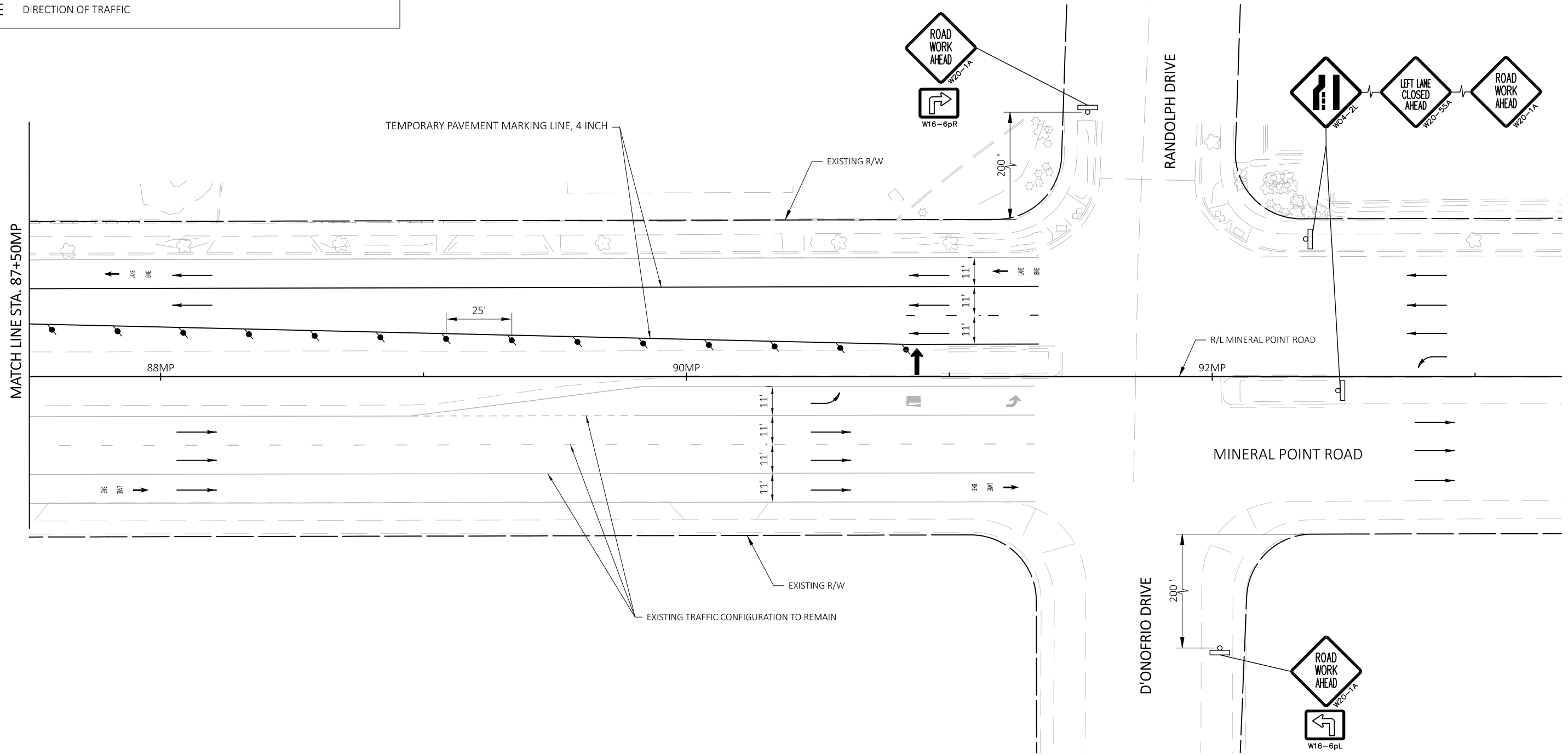


60631225P
TC-10

TRAFFIC CONTROL LEGEND

-  WORK AREA
-  COMPLETED WORK (PREVIOUS STAGE)
-  DRUMS WITH/WITHOUT WARNING LIGHT, TYPE C
-  FLASHING ARROW BOARD
-  POST MOUNTED SIGN
-  SIGN ON PORTABLE SUPPORT (5' MINIMUM, MOUNTING HEIGHT)
-  TYPE III BARRICADE (8' EQUIVALENT) AND WARNING LIGHT, TYPE A (FLASHING) WITH/WITHOUT SIGN
-  TYPE II BARRICADE WITH/WITHOUT SIGN (ALL WITH ONE WARNING LIGHT, TYPE A, LOW-INTENSITY FLASHING)
-  DIRECTION OF TRAFFIC

**CENTER RUNNING STATION WORK ZONE
STANDARD DETAIL - MINERAL POINT ROAD**



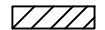


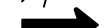
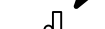
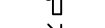
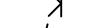
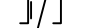
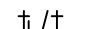
MARK	REVISION	DATE	BY
60631225P	Designed By: TSI		
60631225P	Date: 2022-06-16		
			Scale: 1 IN=40 FT

60631225P
 CITY OF MADISON, DANE COUNTY, WI
 CONTRACT NO: 60631225C

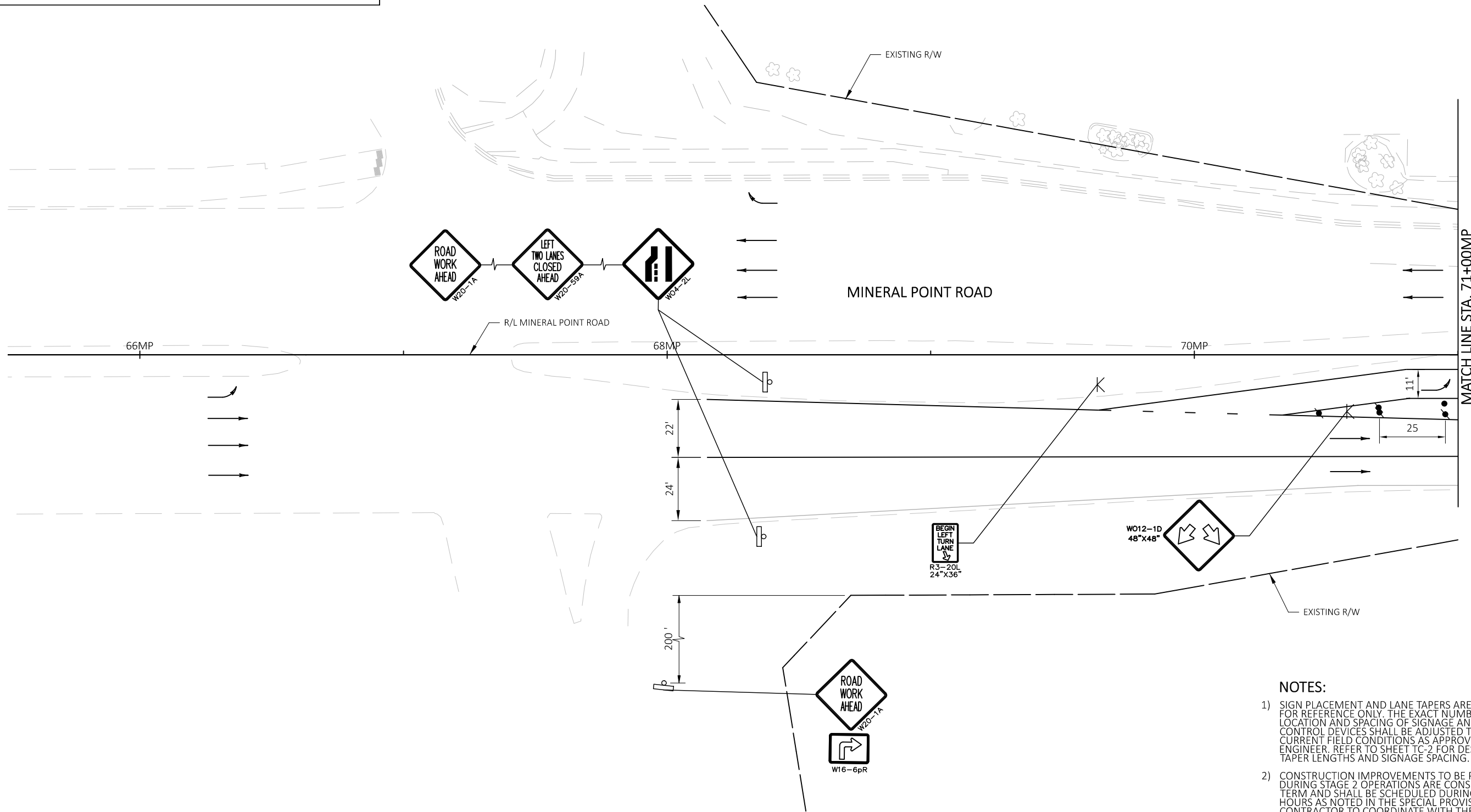


60631225P
 TC-11

TRAFFIC CONTROL LEGEND

-  WORK AREA
-  COMPLETED WORK (PREVIOUS STAGE)
-  DRUMS WITH/WITHOUT WARNING LIGHT, TYPE C
-  FLASHING ARROW BOARD
-  POST MOUNTED SIGN
-  SIGN ON PORTABLE SUPPORT (5' MINIMUM, MOUNTING HEIGHT)
-  TYPE III BARRICADE (8' EQUIVALENT) AND WARNING LIGHT, TYPE A (FLASHING) WITH/WITHOUT SIGN
-  TYPE II BARRICADE WITH/WITHOUT SIGN (ALL WITH ONE WARNING LIGHT, TYPE A, LOW-INTENSITY FLASHING)
-  DIRECTION OF TRAFFIC

**CENTER RUNNING STATION WORK ZONE
STANDARD DETAIL - MINERAL POINT ROAD**



- NOTES:**
- 1) SIGN PLACEMENT AND LANE TAPERS ARE SHOWN FOR REFERENCE ONLY. THE EXACT NUMBER, LOCATION AND SPACING OF SIGNAGE AND TRAFFIC CONTROL DEVICES SHALL BE ADJUSTED TO FIT CURRENT FIELD CONDITIONS AS APPROVED BY THE ENGINEER. REFER TO SHEET TC-2 FOR DESIRABLE TAPER LENGTHS AND SIGNAGE SPACING.
 - 2) CONSTRUCTION IMPROVEMENTS TO BE PERFORMED DURING STAGE 2 OPERATIONS ARE CONSIDERED SHORT TERM AND SHALL BE SCHEDULED DURING OFF PEAK HOURS AS NOTED IN THE SPECIAL PROVISIONS. CONTRACTOR TO COORDINATE WITH THE CITY OF MADISON ON ANY ADDITIONAL RESTRICTIONS NEEDED DEPENDENT ON LOCATION OF IMPROVEMENTS.

MARK	REVISION	DATE	BY

Designed By: TSI
60631225P

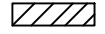
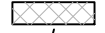




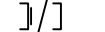
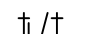

Date: 2022-06-16
Scale: 1 IN=40 FT

60631225P
 MAINTENANCE OF TRAFFIC - MINERAL POINT ROAD STAGE 2
 CITY OF MADISON, DANE COUNTY, WI
 BUS RAPID TRANSIT
CITY OF MADISON
 CONTRACT NO: 60631225C

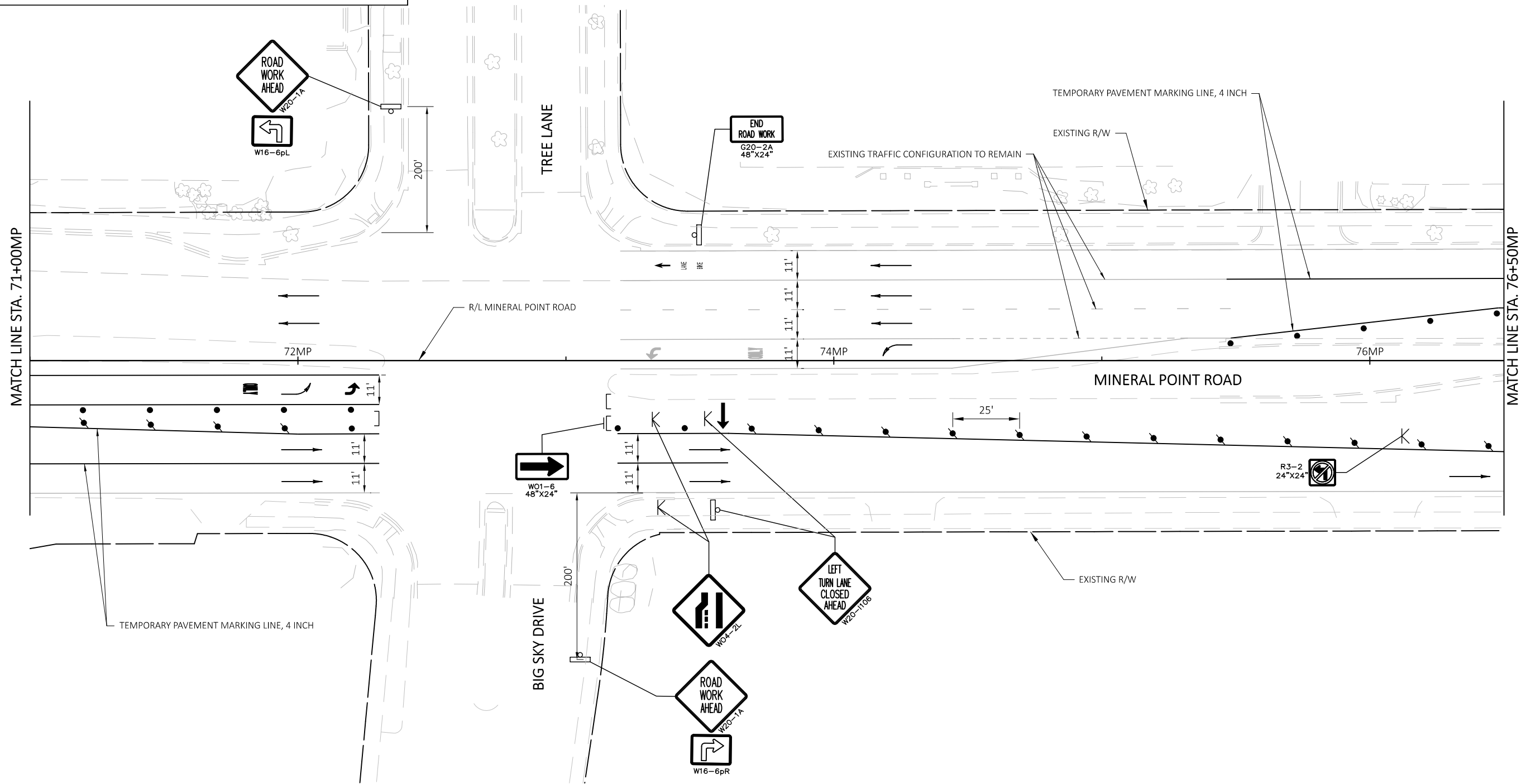


60631225P
TC-12

TRAFFIC CONTROL LEGEND

-  WORK AREA
-  COMPLETED WORK (PREVIOUS STAGE)
-  DRUMS WITH/WITHOUT WARNING LIGHT, TYPE C
-  FLASHING ARROW BOARD
-  POST MOUNTED SIGN
-  SIGN ON PORTABLE SUPPORT (5' MINIMUM, MOUNTING HEIGHT)
-  TYPE III BARRICADE (8' EQUIVALENT) AND WARNING LIGHT, TYPE A (FLASHING) WITH/WITHOUT SIGN
-  TYPE II BARRICADE WITH/WITHOUT SIGN (ALL WITH ONE WARNING LIGHT, TYPE A, LOW-INTENSITY FLASHING)
-  DIRECTION OF TRAFFIC

**CENTER RUNNING STATION WORK ZONE
STANDARD DETAIL - MINERAL POINT ROAD**



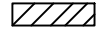
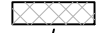


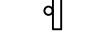

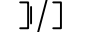
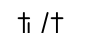

MARK	REVISION	DATE	BY
60631225P	Designed By: TSI	2022-06-16	Scale: 1 IN=40 FT

60631225P
 MAINTENANCE OF TRAFFIC - MINERAL POINT ROAD STAGE 2
 CITY OF MADISON, DANE COUNTY, WI
 BUS RAPID TRANSIT
 CONTRACT NO: 60631225C
CITY OF MADISON

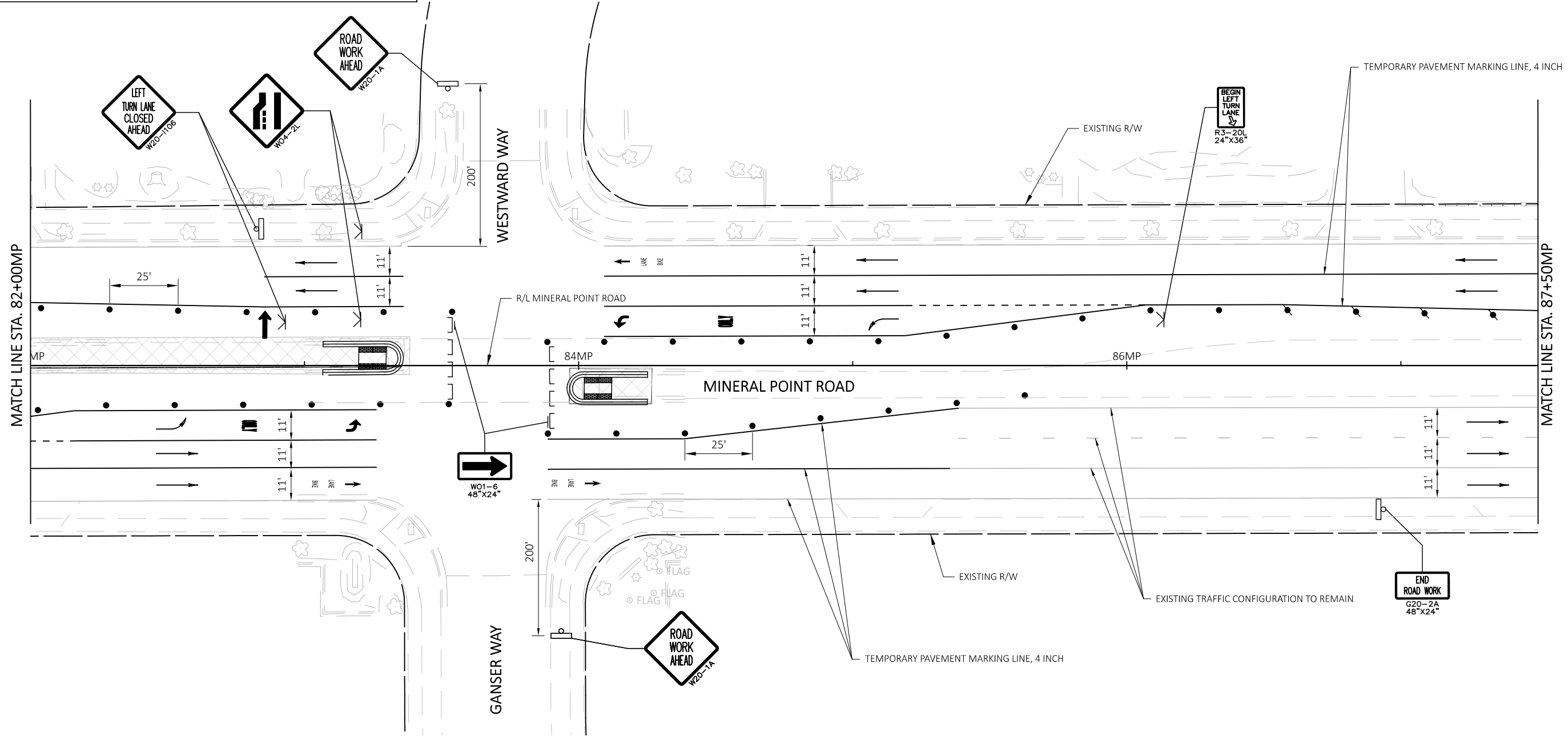


60631225P
TC-13

TRAFFIC CONTROL LEGEND

-  WORK AREA
-  COMPLETED WORK (PREVIOUS STAGE)
-  DRUMS WITH/WITHOUT WARNING LIGHT, TYPE C
-  FLASHING ARROW BOARD
-  POST MOUNTED SIGN
-  SIGN ON PORTABLE SUPPORT (5' MINIMUM, MOUNTING HEIGHT)
-  TYPE III BARRICADE (8' EQUIVALENT) AND WARNING LIGHT, TYPE A (FLASHING) WITH/WITHOUT SIGN
-  TYPE II BARRICADE WITH/WITHOUT SIGN (ALL WITH ONE WARNING LIGHT, TYPE A, LOW-INTENSITY FLASHING)
-  DIRECTION OF TRAFFIC

**CENTER RUNNING STATION WORK ZONE
STANDARD DETAIL - MINERAL POINT ROAD**



MARK	REVISION	DATE	BY





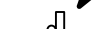
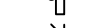
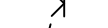
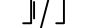
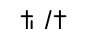
Scale: 1 IN=40 FT
 Designed By: TSI
 60631225P

60631225P
 CITY OF MADISON, DANE COUNTY, WI
 CONTRACT NO: 60631225C

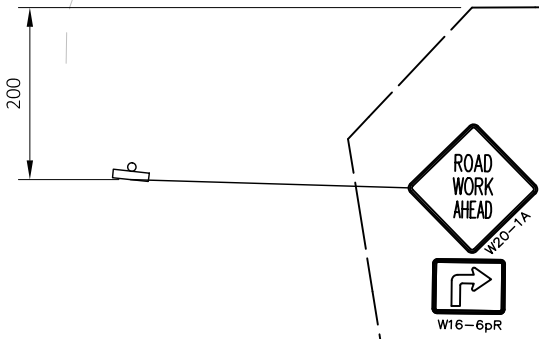
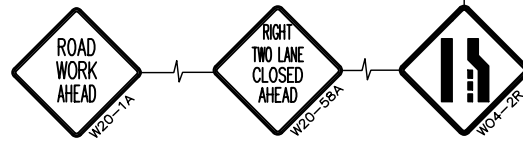
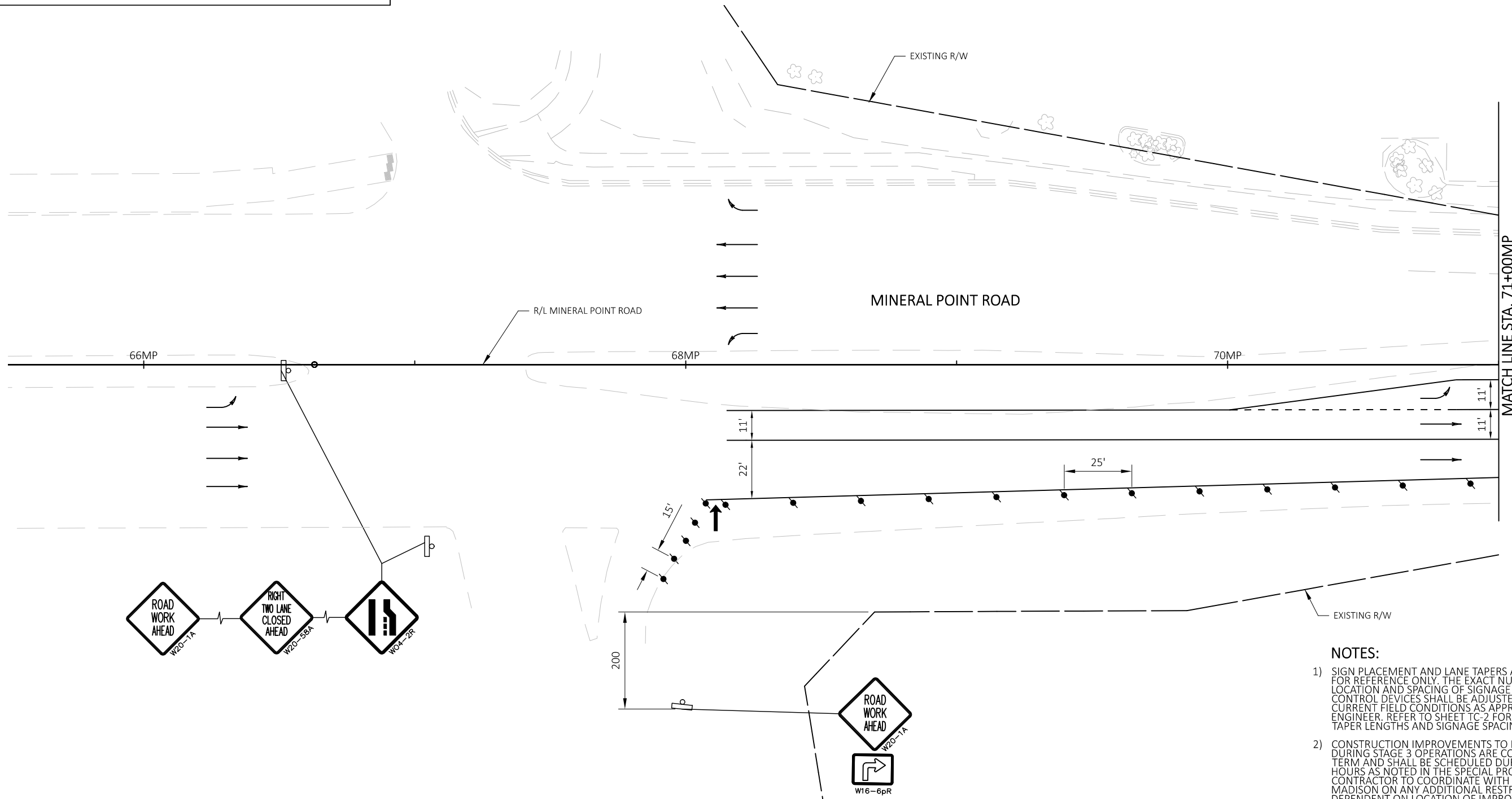


60631225P
 TC-15

TRAFFIC CONTROL LEGEND

-  WORK AREA
-  COMPLETED WORK (PREVIOUS STAGE)
-  DRUMS WITH/WITHOUT WARNING LIGHT, TYPE C
-  FLASHING ARROW BOARD
-  POST MOUNTED SIGN
-  SIGN ON PORTABLE SUPPORT (5' MINIMUM, MOUNTING HEIGHT)
-  TYPE III BARRICADE (8' EQUIVALENT) AND WARNING LIGHT, TYPE A (FLASHING) WITH/WITHOUT SIGN
-  TYPE II BARRICADE WITH/WITHOUT SIGN (ALL WITH ONE WARNING LIGHT, TYPE A, LOW-INTENSITY FLASHING)
-  DIRECTION OF TRAFFIC

**CENTER RUNNING STATION WORK ZONE
STANDARD DETAIL - MINERAL POINT ROAD**



- NOTES:**
- 1) SIGN PLACEMENT AND LANE TAPERS ARE SHOWN FOR REFERENCE ONLY. THE EXACT NUMBER, LOCATION AND SPACING OF SIGNAGE AND TRAFFIC CONTROL DEVICES SHALL BE ADJUSTED TO FIT CURRENT FIELD CONDITIONS AS APPROVED BY THE ENGINEER. REFER TO SHEET TC-2 FOR DESIRABLE TAPER LENGTHS AND SIGNAGE SPACING.
 - 2) CONSTRUCTION IMPROVEMENTS TO BE PERFORMED DURING STAGE 3 OPERATIONS ARE CONSIDERED SHORT TERM AND SHALL BE SCHEDULED DURING OFF PEAK HOURS AS NOTED IN THE SPECIAL PROVISIONS. CONTRACTOR TO COORDINATE WITH THE CITY OF MADISON ON ANY ADDITIONAL RESTRICTIONS NEEDED DEPENDENT ON LOCATION OF IMPROVEMENTS.
 - 3) CONSTRUCTION IMPROVEMENTS AND TRAFFIC CONTROL SETUP DURING STAGE 3 OPERATIONS MAY IMPACT EXISTING BUS STOP LOCATIONS AT VARIOUS POINTS ALONG MINERAL POINT ROAD. CONTRACTOR TO COORDINATE WITH THE CITY OF MADISON AND METRO TRANSIT FOR APPLICABLE SIGNAGE AND RELOCATION AS NECESSARY.

MARK	REVISION	DATE	BY

Designed By: TSI
60631225P

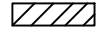
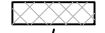







Date: 2022-06-16
Scale: #####

60631225P
 MAINTENANCE OF TRAFFIC - MINERAL POINT ROAD STAGE 3
 CITY OF MADISON, DANE COUNTY, WI
 BUS RAPID TRANSIT
 CONTRACT NO: 60631225C
CITY OF MADISON

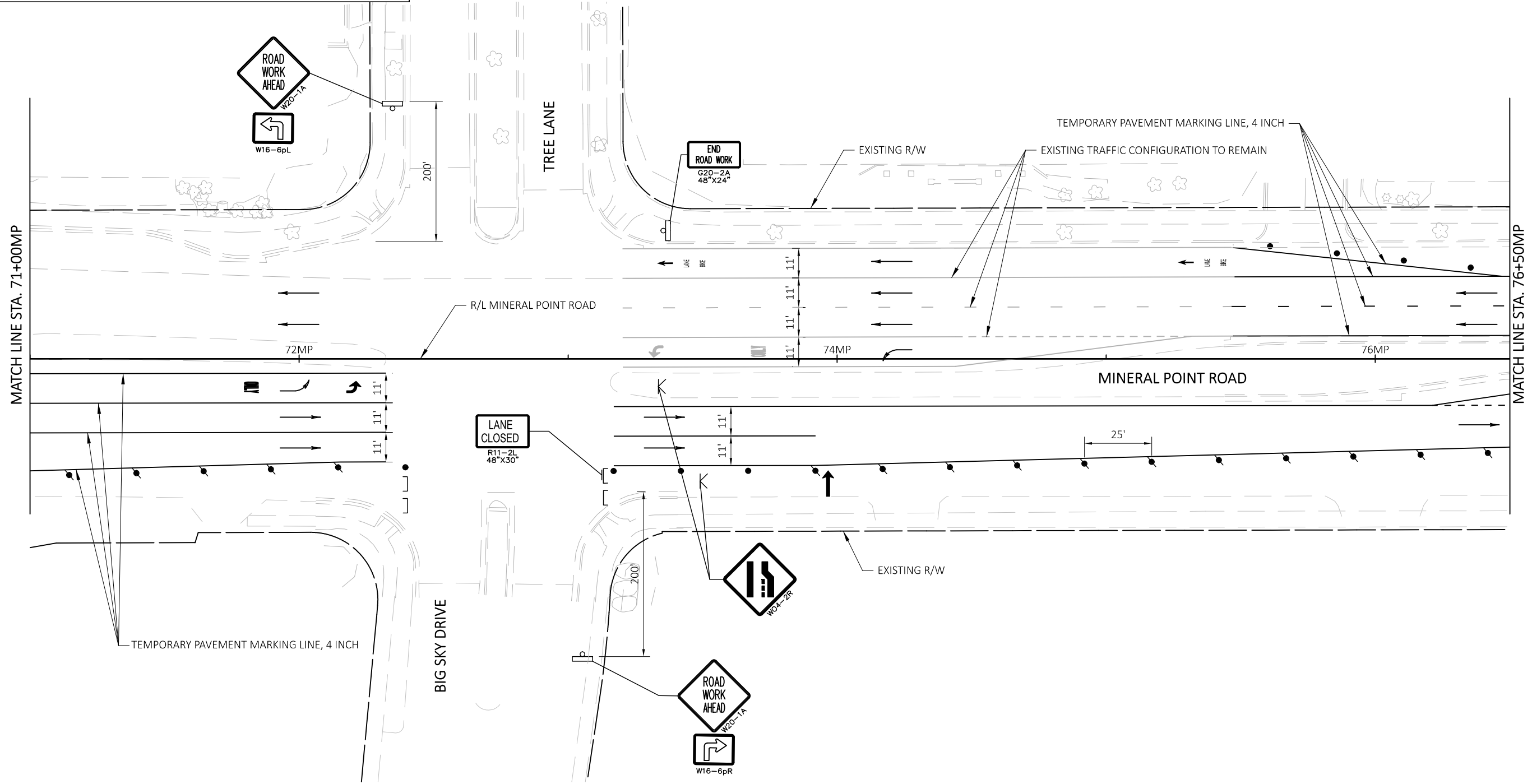


60631225P
TC-17

TRAFFIC CONTROL LEGEND

-  WORK AREA
-  COMPLETED WORK (PREVIOUS STAGE)
-  DRUMS WITH/WITHOUT WARNING LIGHT, TYPE C
-  FLASHING ARROW BOARD
-  POST MOUNTED SIGN
-  SIGN ON PORTABLE SUPPORT (5' MINIMUM, MOUNTING HEIGHT)
-  TYPE III BARRICADE (8' EQUIVALENT) AND WARNING LIGHT, TYPE A (FLASHING) WITH/WITHOUT SIGN
-  TYPE II BARRICADE WITH/WITHOUT SIGN (ALL WITH ONE WARNING LIGHT, TYPE A, LOW-INTENSITY FLASHING)
-  DIRECTION OF TRAFFIC

**CENTER RUNNING STATION WORK ZONE
STANDARD DETAIL - MINERAL POINT ROAD**












MARK	REVISION	DATE	BY
60631225P	Designed By: TSI	2022-06-16	Scale: #####

60631225P
 CITY OF MADISON, DANE COUNTY, WI
 CONTRACT NO: 60631225C

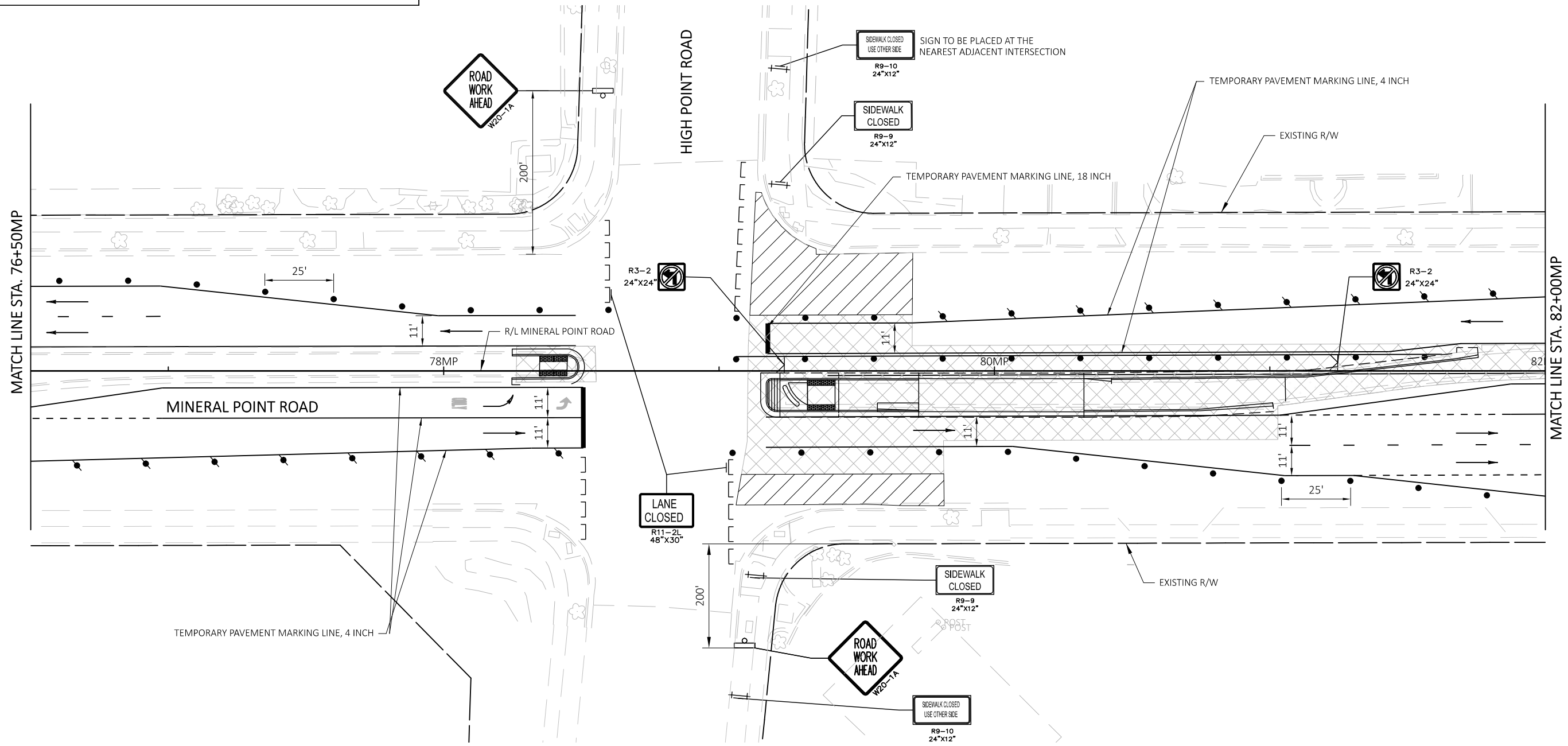


60631225P
 TC-18

TRAFFIC CONTROL LEGEND

-  WORK AREA
-  COMPLETED WORK (PREVIOUS STAGE)
-  DRUMS WITH/WITHOUT WARNING LIGHT, TYPE C
-  FLASHING ARROW BOARD
-  POST MOUNTED SIGN
-  SIGN ON PORTABLE SUPPORT (5' MINIMUM, MOUNTING HEIGHT)
-  TYPE III BARRICADE (8' EQUIVALENT) AND WARNING LIGHT, TYPE A (FLASHING) WITH/WITHOUT SIGN
-  TYPE II BARRICADE WITH/WITHOUT SIGN (ALL WITH ONE WARNING LIGHT, TYPE A, LOW-INTENSITY FLASHING)
-  DIRECTION OF TRAFFIC

**CENTER RUNNING STATION WORK ZONE
STANDARD DETAIL - MINERAL POINT ROAD**



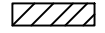
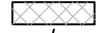


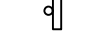

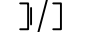
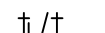

MARK	REVISION	DATE	BY

60631225P
 MAINTENANCE OF TRAFFIC - MINERAL POINT ROAD STAGE 3
 BUS RAPID TRANSIT
 CITY OF MADISON, DANE COUNTY, WI
 CONTRACT NO: 60631225C

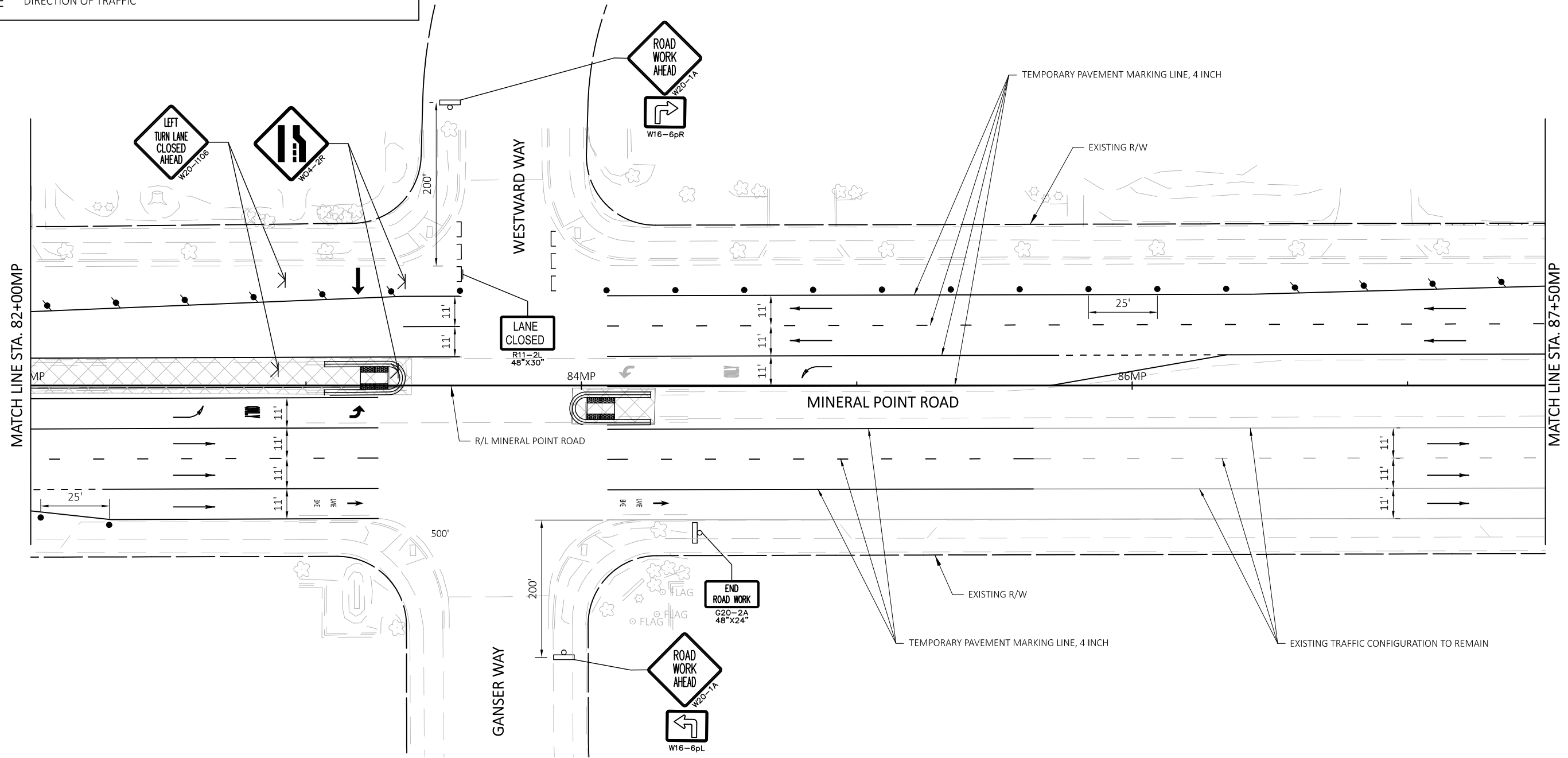


60631225P
 TC-19

TRAFFIC CONTROL LEGEND

-  WORK AREA
-  COMPLETED WORK (PREVIOUS STAGE)
-  DRUMS WITH/WITHOUT WARNING LIGHT, TYPE C
-  FLASHING ARROW BOARD
-  POST MOUNTED SIGN
-  SIGN ON PORTABLE SUPPORT (5' MINIMUM, MOUNTING HEIGHT)
-  TYPE III BARRICADE (8' EQUIVALENT) AND WARNING LIGHT, TYPE A (FLASHING) WITH/WITHOUT SIGN
-  TYPE II BARRICADE WITH/WITHOUT SIGN (ALL WITH ONE WARNING LIGHT, TYPE A, LOW-INTENSITY FLASHING)
-  DIRECTION OF TRAFFIC

**CENTER RUNNING STATION WORK ZONE
STANDARD DETAIL - MINERAL POINT ROAD**












MARK	REVISION	DATE	BY
60631225P	Designed By: TSI	2022-06-16	Scale: #####

60631225P
 MAINTENANCE OF TRAFFIC - MINERAL POINT ROAD STAGE 3
 CITY OF MADISON, DANE COUNTY, WI
 BUS RAPID TRANSIT
 CONTRACT NO: 60631225C
CITY OF MADISON

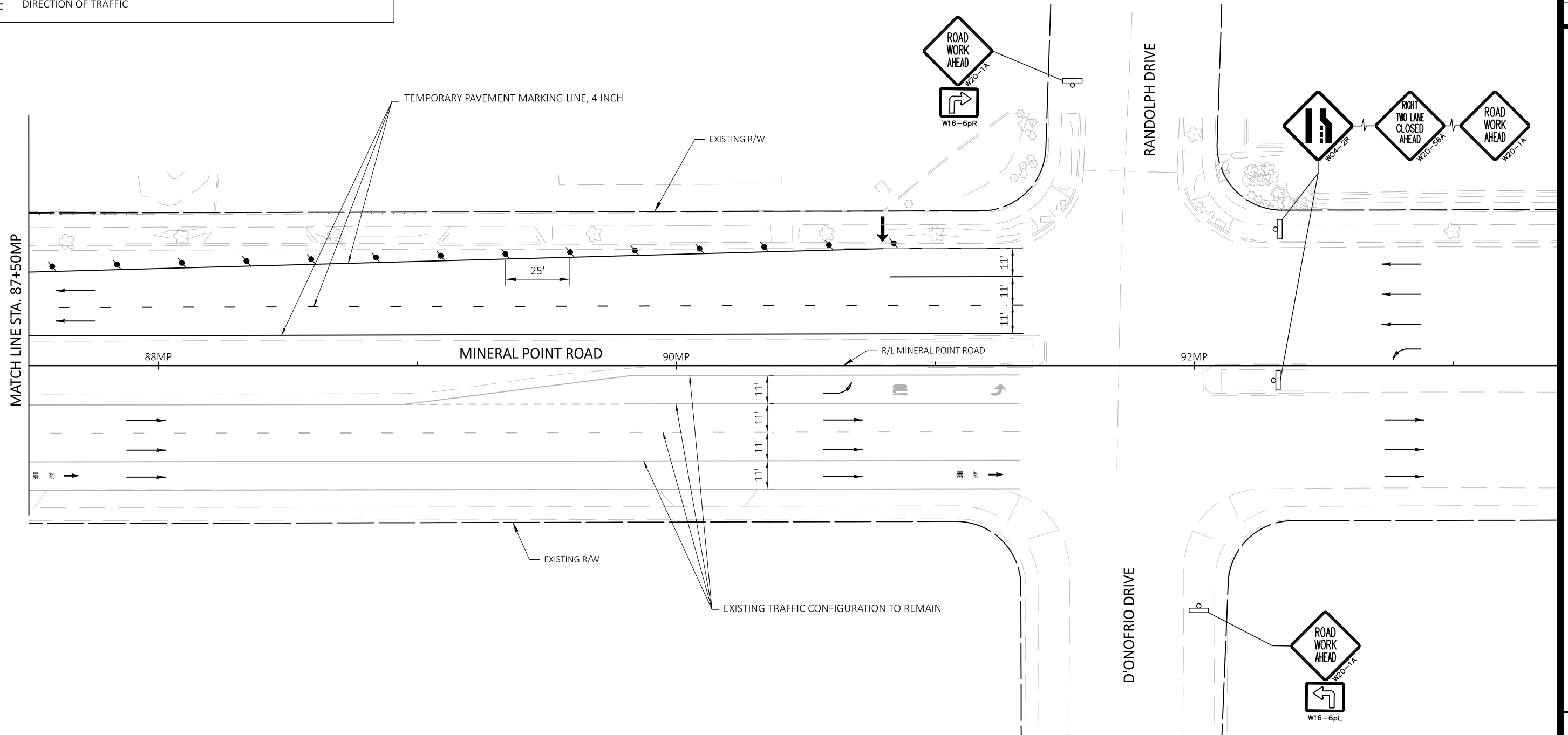


60631225P
TC-20

TRAFFIC CONTROL LEGEND

-  WORK AREA
-  COMPLETED WORK (PREVIOUS STAGE)
-  DRUMS WITH/WITHOUT WARNING LIGHT, TYPE C
-  FLASHING ARROW BOARD
-  POST MOUNTED SIGN
-  SIGN ON PORTABLE SUPPORT (5' MINIMUM, MOUNTING HEIGHT)
-  TYPE III BARRICADE (8' EQUIVALENT) AND WARNING LIGHT, TYPE A (FLASHING) WITH/WITHOUT SIGN
-  TYPE II BARRICADE WITH/WITHOUT SIGN (ALL WITH ONE WARNING LIGHT, TYPE A, LOW-INTENSITY FLASHING)
-  DIRECTION OF TRAFFIC

**CENTER RUNNING STATION WORK ZONE
STANDARD DETAIL - MINERAL POINT ROAD**



MARK	REVISION	DATE	BY

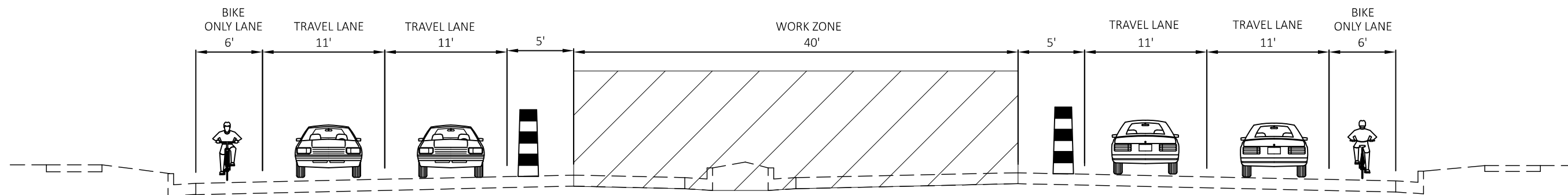
Designed By: TSI
60631225P

Date: 2022-06-16
Scale: #####

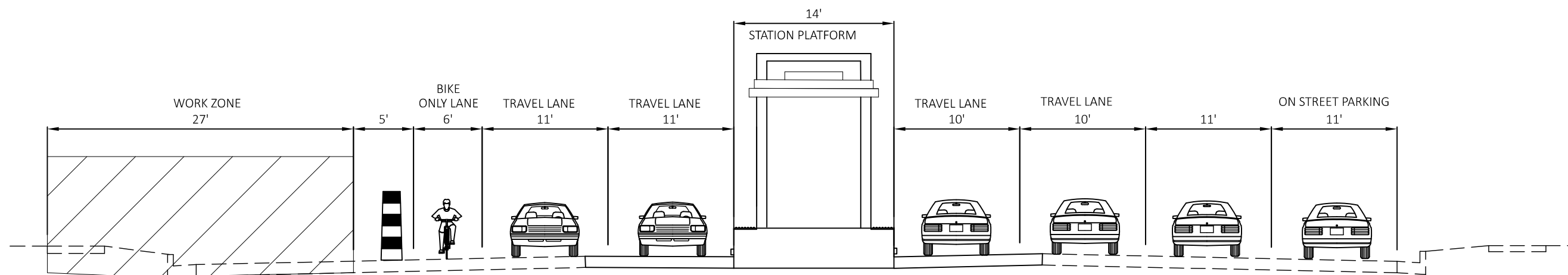
60631225P
 CITY OF MADISON, DANE COUNTY, WI
 CONTRACT NO: 60631225C



60631225P
 TC-21



STAGE 1 TYPICAL SECTION
E. WASHINGTON AVENUE
LOOKING EAST



STAGE 2 TYPICAL SECTION
E. WASHINGTON AVENUE
LOOKING EAST

NOTES:

- 1.) DISTANCES SHOWN FROM EDGE OF TRAVELED WAY TO WORK ZONE AND WORK ZONE WIDTHS ARE APPROXIMATE AND VARY THROUGH THE EXTENT OF IMPROVEMENTS ALONG EAST WASHINGTON AVENUE.
- 2.) IF DROP-OFFS GREATER THAN 4 INCHES ARE ANTICIPATED TO EXIST FOR MORE THAN 48 HOURS AND ARE WITHIN 8 FEET OF THE EDGE OF TRAVELED WAY, CONTRACTOR TO USE TEMPORARY CONCRETE BARRIER OR ELIMINATE THE DROP-OFF USING A 3H:1V SLOPE OF COMPACTED AGGREGATE MATERIAL.

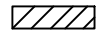



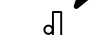
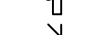
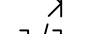
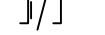
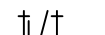
MARK	REVISION	DATE	BY
Designed By: TSI 60631225P	Date: 2022-06-16		Scale: 1:40_XREF

60631225P
EAST WASHINGTON AVENUE TYPICAL SECTIONS
CITY OF MADISON, DANE COUNTY, WI
BUS RAPID TRANSIT
CONTRACT NO: 60631225C
CITY OF MADISON

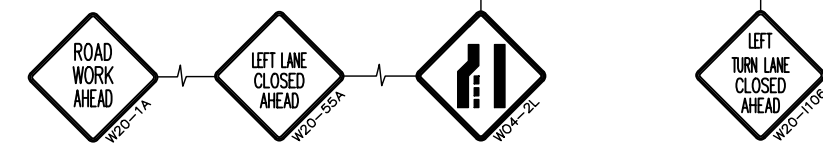
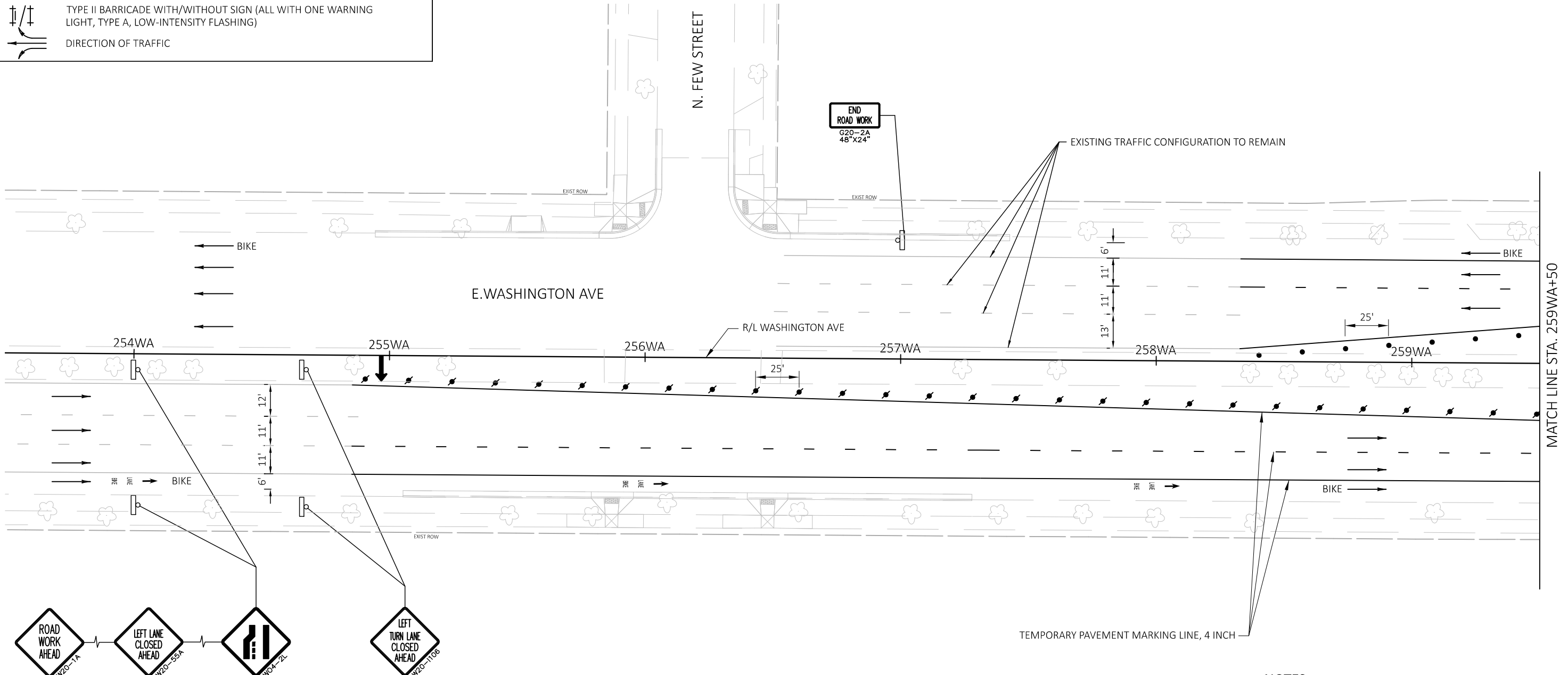
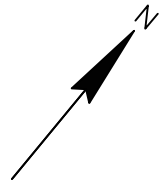


60631225P
TC-22

TRAFFIC CONTROL LEGEND

-  WORK AREA
-  COMPLETED WORK (PREVIOUS STAGE)
-  DRUMS WITH/WITHOUT WARNING LIGHT, TYPE C
-  FLASHING ARROW BOARD
-  POST MOUNTED SIGN
-  SIGN ON PORTABLE SUPPORT (5' MINIMUM, MOUNTING HEIGHT)
-  TYPE III BARRICADE (8' EQUIVALENT) AND WARNING LIGHT, TYPE A (FLASHING) WITH/WITHOUT SIGN
-  TYPE II BARRICADE WITH/WITHOUT SIGN (ALL WITH ONE WARNING LIGHT, TYPE A, LOW-INTENSITY FLASHING)
-  DIRECTION OF TRAFFIC

**CENTER RUNNING STATION WORK ZONE
STANDARD DETAIL - EAST WASHINGTON AVENUE**



TEMPORARY PAVEMENT MARKING LINE, 4 INCH

NOTES:

- 1) SIGN PLACEMENT AND LANE TAPERS ARE SHOWN FOR REFERENCE ONLY. THE EXACT NUMBER, LOCATION AND SPACING OF SIGNAGE A TRAFFIC CONTROL DEVICES SHALL BE ADJUSTED TO FIT CURRENT FIELD CONDITIONS AS APPROVED BY THE ENGINEER. REFER TO SHEET TC-2 FOR DESIRABLE TAPER LENGTHS AND SIGNAGE SPACING.
- 2) CONSTRUCTION IMPROVEMENTS AND TRAFFIC CONTROL SETUP DURING STAGE 1 OPERATIONS MAY IMPACT EXISTING ON-STREET PARKING AT VARIOUS LOCATIONS ALONG EAST WASHINGTON AVENUE. CONTRACTOR TO COORDINATE WITH THE CITY OF MADISON FOR APPLICABLE SIGNAGE COVERINGS OR REMOVALS AS NECESSARY.

MARK	REVISION	DATE	BY

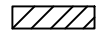


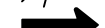
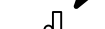
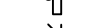
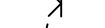
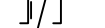
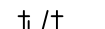
Scale: 1:40_XREF
 Date: 2022-07-29
 Designed By: TSI
 60631225P

60631225P
 MAINTENANCE OF TRAFFIC - EAST WASHINGTON AVENUE STAGE 1
 CITY OF MADISON, DANE COUNTY, WI
 BUS RAPID TRANSIT
 CITY OF MADISON
 CONTRACT NO: 60631225C

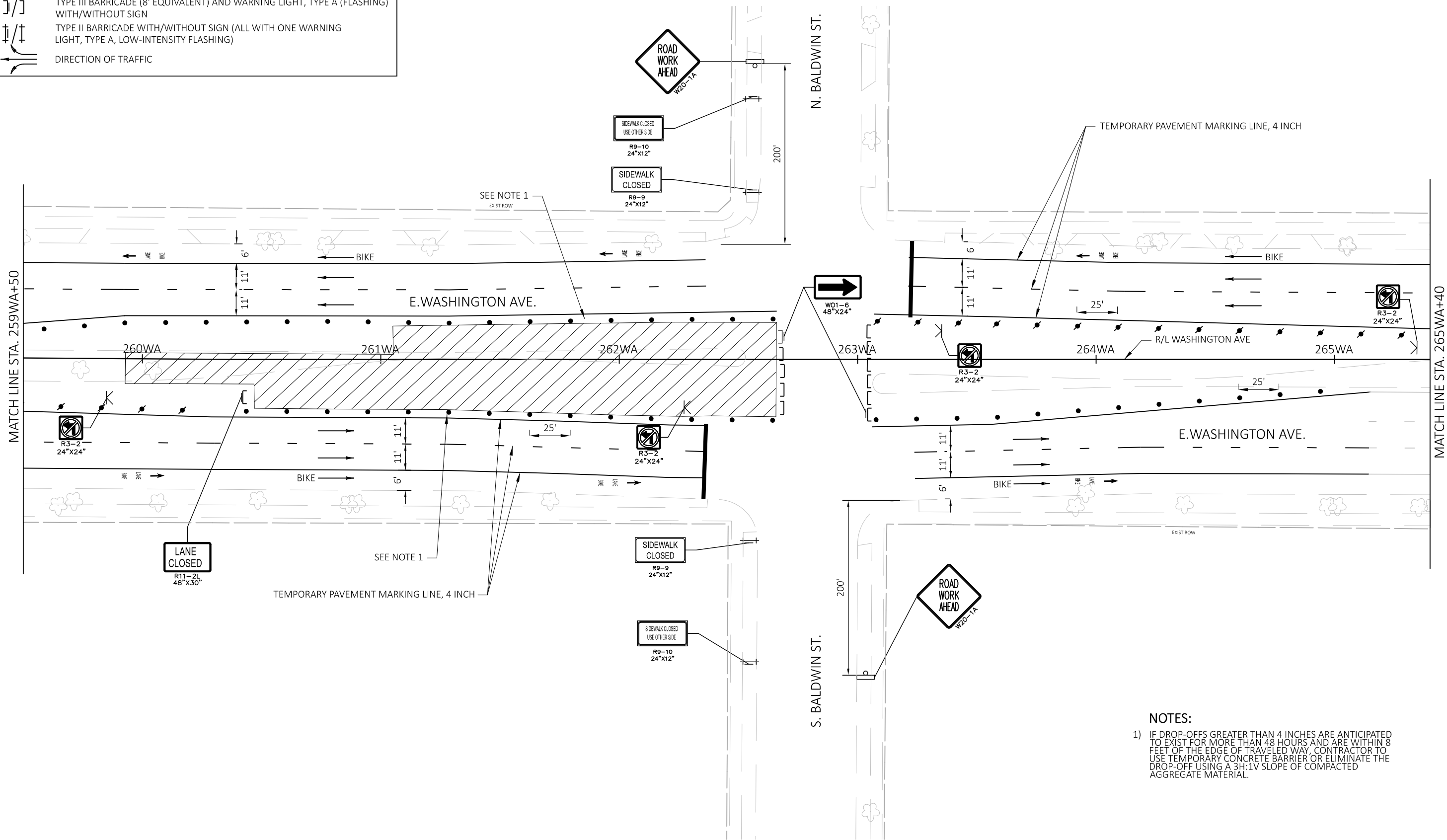


60631225P
TC-23

TRAFFIC CONTROL LEGEND

	WORK AREA
	COMPLETED WORK (PREVIOUS STAGE)
	DRUMS WITH/WITHOUT WARNING LIGHT, TYPE C
	FLASHING ARROW BOARD
	POST MOUNTED SIGN
	SIGN ON PORTABLE SUPPORT (5' MINIMUM, MOUNTING HEIGHT)
	TYPE III BARRICADE (8' EQUIVALENT) AND WARNING LIGHT, TYPE A (FLASHING) WITH/WITHOUT SIGN
	TYPE II BARRICADE WITH/WITHOUT SIGN (ALL WITH ONE WARNING LIGHT, TYPE A, LOW-INTENSITY FLASHING)
	DIRECTION OF TRAFFIC

**CENTER RUNNING STATION WORK ZONE
STANDARD DETAIL - EAST WASHINGTON AVENUE**



- NOTES:**
- IF DROP-OFFS GREATER THAN 4 INCHES ARE ANTICIPATED TO EXIST FOR MORE THAN 48 HOURS AND ARE WITHIN 8 FEET OF THE EDGE OF TRAVELED WAY, CONTRACTOR TO USE TEMPORARY CONCRETE BARRIER OR ELIMINATE THE DROP-OFF USING A 3H:1V SLOPE OF COMPACTED AGGREGATE MATERIAL.










MARK	REVISION	DATE	BY
60631225P	2022-07-29		
Designed By: TSI		Scale: 1:40_XREF	
60631225P			

60631225P
 MAINTENANCE OF TRAFFIC - EAST WASHINGTON AVENUE STAGE 1
 BUS RAPID TRANSIT
 CITY OF MADISON, DANE COUNTY, WI
 CONTRACT NO: 60631225C

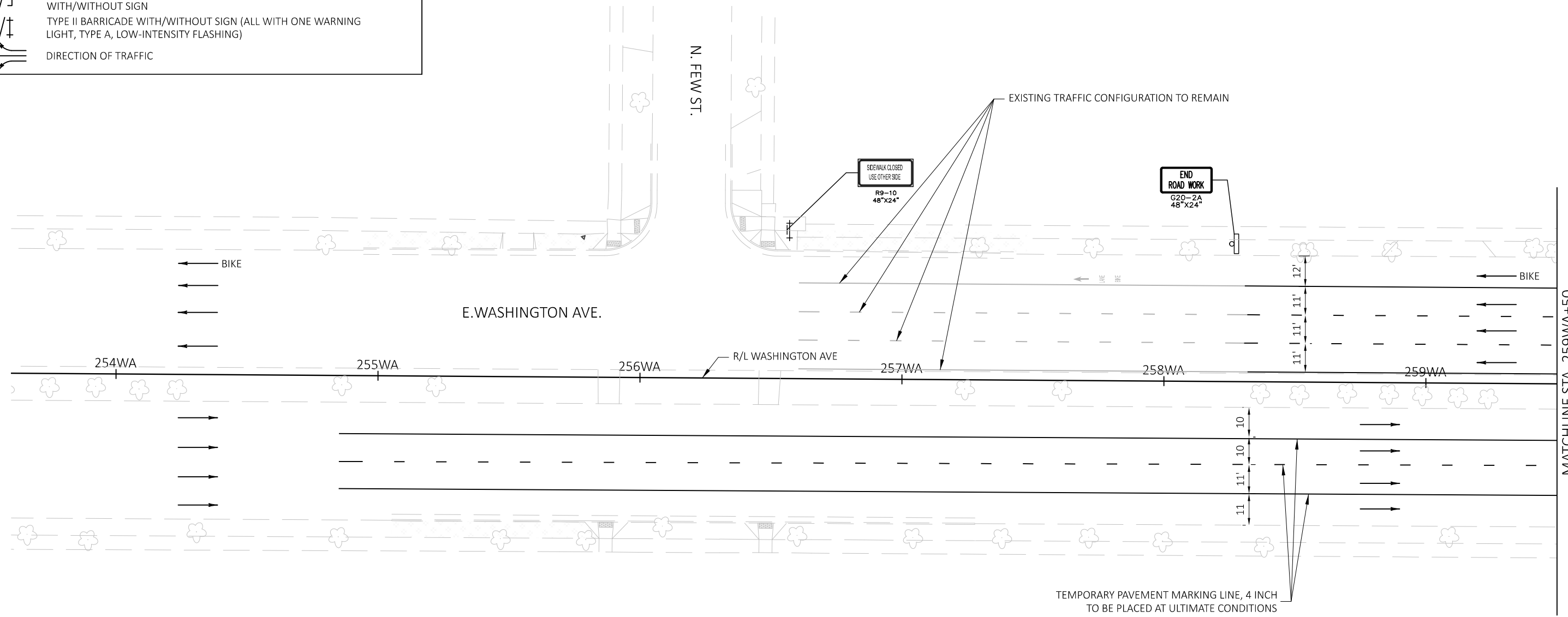
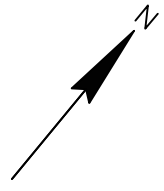


60631225P
 TC-24

TRAFFIC CONTROL LEGEND

	WORK AREA
	COMPLETED WORK (PREVIOUS STAGE)
	DRUMS WITH/WITHOUT WARNING LIGHT, TYPE C
	FLASHING ARROW BOARD
	POST MOUNTED SIGN
	SIGN ON PORTABLE SUPPORT (5' MINIMUM, MOUNTING HEIGHT)
	TYPE III BARRICADE (8' EQUIVALENT) AND WARNING LIGHT, TYPE A (FLASHING) WITH/WITHOUT SIGN
	TYPE II BARRICADE WITH/WITHOUT SIGN (ALL WITH ONE WARNING LIGHT, TYPE A, LOW-INTENSITY FLASHING)
	DIRECTION OF TRAFFIC

**CENTER RUNNING STATION WORK ZONE
STANDARD DETAIL - EAST WASHINGTON AVENUE**



- NOTES:**
- 1) SIGN PLACEMENT AND LANE TAPERS ARE SHOWN FOR REFERENCE ONLY. THE EXACT NUMBER, LOCATION AND SPACING OF SIGNAGE AND TRAFFIC CONTROL DEVICES SHALL BE ADJUSTED TO FIT CURRENT FIELD CONDITIONS AS APPROVED BY THE ENGINEER. REFER TO SHEET TC-2 FOR DESIRABLE TAPER LENGTHS AND SIGNAGE SPACING.
 - 2) CONSTRUCTION IMPROVEMENTS AND TRAFFIC CONTROL SETUP DURING STAGE 1 OPERATIONS MAY IMPACT EXISTING ON-STREET PARKING AT VARIOUS LOCATIONS ALONG EAST WASHINGTON AVENUE. CONTRACTOR TO COORDINATE WITH THE CITY OF MADISON FOR APPLICABLE SIGNAGE COVERINGS OR REMOVALS AS NECESSARY.

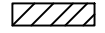
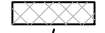







MARK	REVISION	DATE	BY
60631225P	2022-07-29		
Designed By: TSI		Scale: 1:40_XREF	
60631225P			

60631225P
 MAINTENANCE OF TRAFFIC - EAST WASHINGTON AVENUE STAGE 2
 CITY OF MADISON, DANE COUNTY, WI
 BUS RAPID TRANSIT
 CITY OF MADISON
 CONTRACT NO: 60631225C

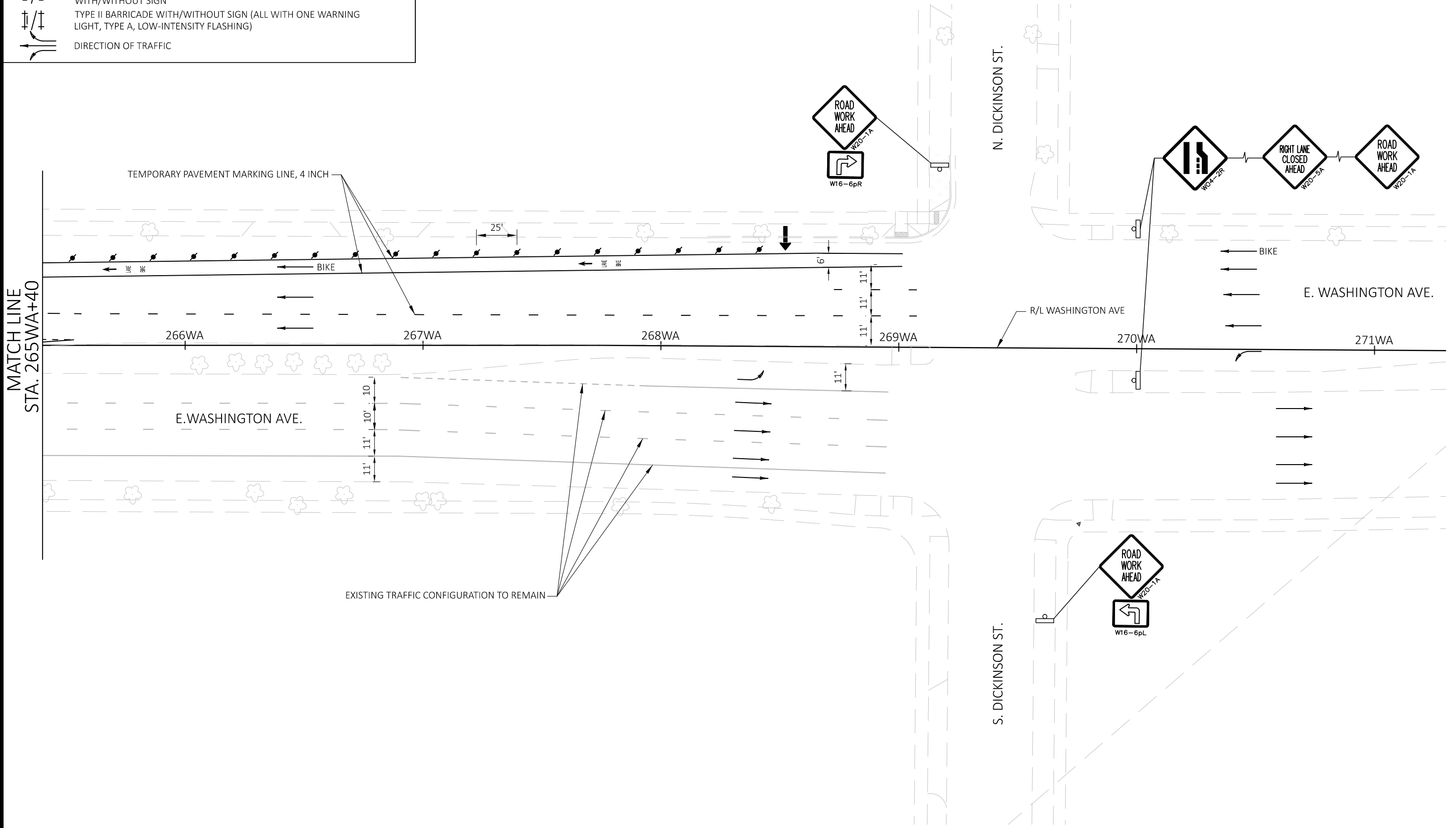
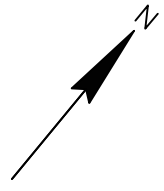


60631225P
TC-26

TRAFFIC CONTROL LEGEND

-  WORK AREA
-  COMPLETED WORK (PREVIOUS STAGE)
-  DRUMS WITH/WITHOUT WARNING LIGHT, TYPE C
-  FLASHING ARROW BOARD
-  POST MOUNTED SIGN
-  SIGN ON PORTABLE SUPPORT (5' MINIMUM, MOUNTING HEIGHT)
-  TYPE III BARRICADE (8' EQUIVALENT) AND WARNING LIGHT, TYPE A (FLASHING) WITH/WITHOUT SIGN
-  TYPE II BARRICADE WITH/WITHOUT SIGN (ALL WITH ONE WARNING LIGHT, TYPE A, LOW-INTENSITY FLASHING)
-  DIRECTION OF TRAFFIC

**CENTER RUNNING STATION WORK ZONE
STANDARD DETAIL - EAST WASHINGTON AVENUE**



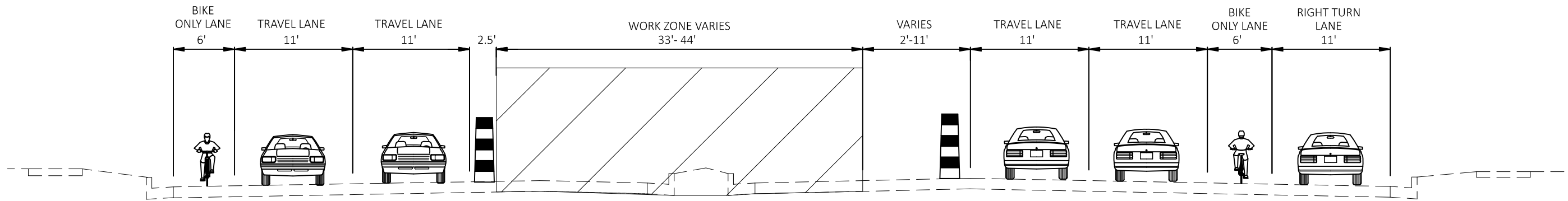
MARK	REVISION	DATE	BY

Scale: 1:40_XREF
 Date: 2022-07-29
 Designed By: TSI
 60631225P

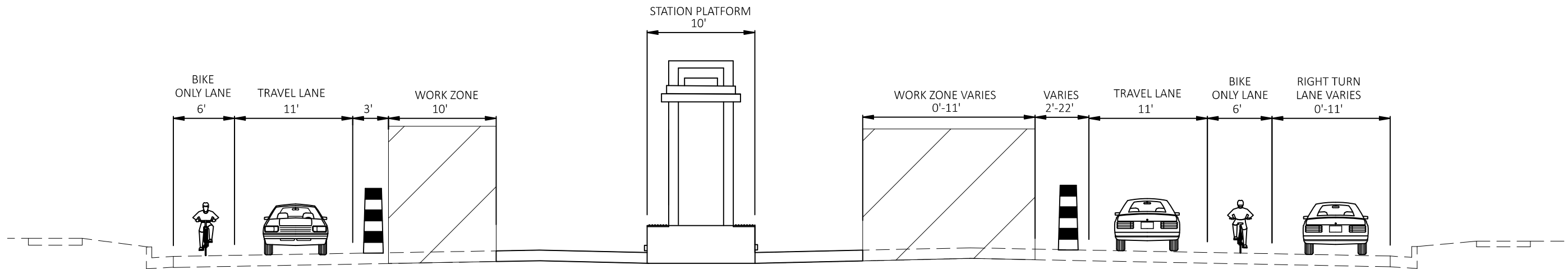
60631225P
 CITY OF MADISON, DANE COUNTY, WI
 CONTRACT NO: 60631225C



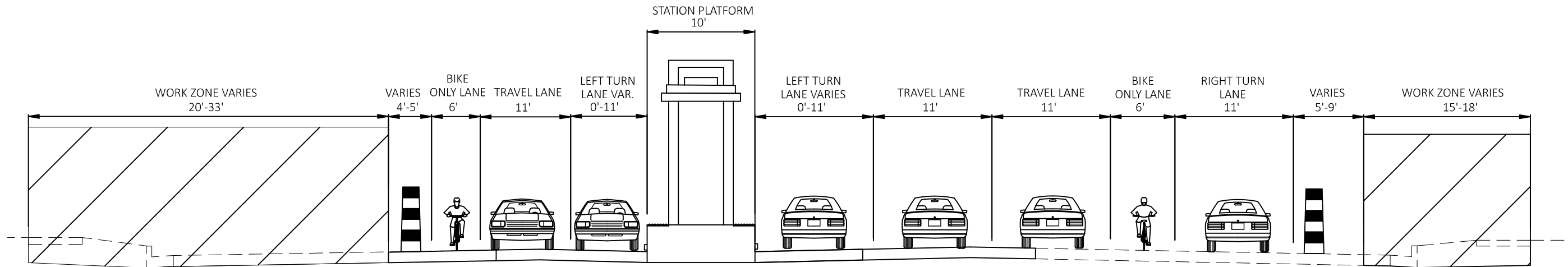
60631225P
 TC-28



STAGE 1 TYPICAL SECTION
 E. WASHINGTON AVENUE & MILWAUKEE/NORTH STREET
 LOOKING EAST



STAGE 2 TYPICAL SECTION
 E. WASHINGTON AVENUE & MILWAUKEE/NORTH STREET
 LOOKING EAST



STAGE 3 TYPICAL SECTION
 E. WASHINGTON AVENUE & MILWAUKEE/NORTH STREET
 LOOKING EAST

NOTES:

- 1.) IF DROP-OFFS GREATER THAN 4 INCHES ARE ANTICIPATED TO EXIST FOR MORE THAN 48 HOURS AND ARE WITHIN 8 FEET OF THE EDGE OF TRAVELED WAY, CONTRACTOR TO USE TEMPORARY CONCRETE BARRIER OR ELIMINATE THE DROP-OFF USING A 3H:1V SLOPE OF COMPACTED AGGREGATE MATERIAL.

MARK	DESIGNED BY:	60631225P
REVISION	DATE:	9/8/2022
BY:	SCALE:	1 IN=10 FT

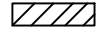
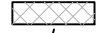


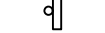

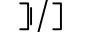
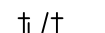

60631225P
 E WASHINGTON AVE & MILWAUKEE/NORTH ST TYPICAL SECTIONS
 CITY OF MADISON, DANE COUNTY, WI
 BUS RAPID TRANSIT
 CONTRACT NO: 60631225C

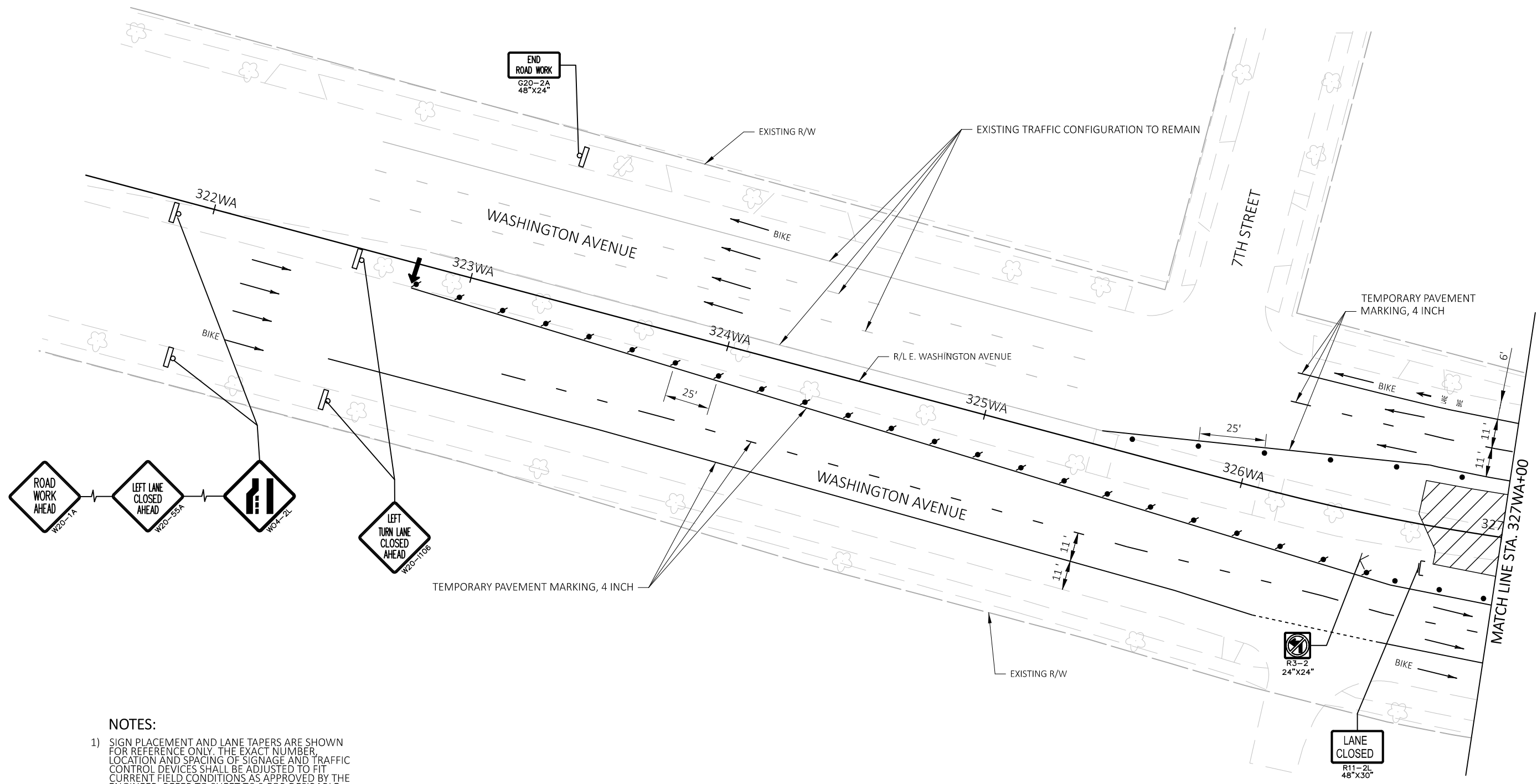
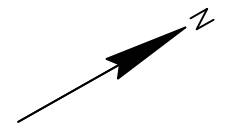


60631225P

TC-29

TRAFFIC CONTROL LEGEND

	WORK AREA
	COMPLETED WORK (PREVIOUS STAGE)
	DRUMS WITH/WITHOUT WARNING LIGHT, TYPE C
	FLASHING ARROW BOARD
	POST MOUNTED SIGN
	SIGN ON PORTABLE SUPPORT (5' MINIMUM, MOUNTING HEIGHT)
	TYPE III BARRICADE (8' EQUIVALENT) AND WARNING LIGHT, TYPE A (FLASHING) WITH/WITHOUT SIGN
	TYPE II BARRICADE WITH/WITHOUT SIGN (ALL WITH ONE WARNING LIGHT, TYPE A, LOW-INTENSITY FLASHING)
	DIRECTION OF TRAFFIC



NOTES:
 1) SIGN PLACEMENT AND LANE TAPERS ARE SHOWN FOR REFERENCE ONLY. THE EXACT NUMBER, LOCATION AND SPACING OF SIGNAGE AND TRAFFIC CONTROL DEVICES SHALL BE ADJUSTED TO FIT CURRENT FIELD CONDITIONS AS APPROVED BY THE ENGINEER. REFER TO SHEET TC-2 FOR DESIRABLE TAPER LENGTHS AND SIGNAGE SPACING.










MARK	REVISION	DATE	BY
60631225P	2022-06-16		
Designed By: TSI		Scale: 1 IN=40 FT	
60631225P			

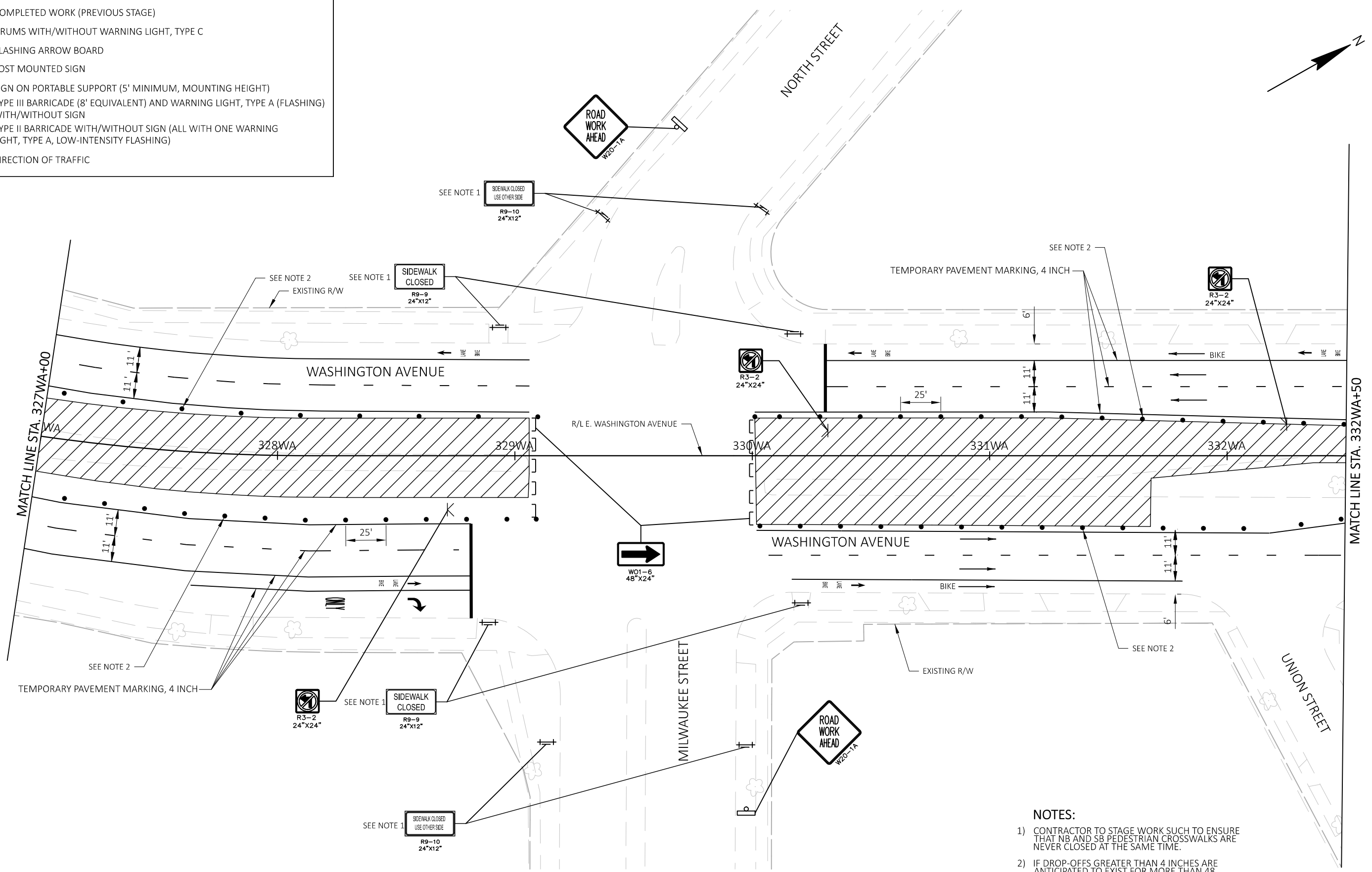
60631225P
 MAINTENANCE OF TRAFFIC E. WASHINGTON AVE AND NORTH/MILWAUKEE ST STAGE 1
 CITY OF MADISON, DANE COUNTY, WI
 CONTRACT NO: 60631225C



60631225P
TC-30

TRAFFIC CONTROL LEGEND

-  WORK AREA
-  COMPLETED WORK (PREVIOUS STAGE)
-  DRUMS WITH/WITHOUT WARNING LIGHT, TYPE C
-  FLASHING ARROW BOARD
-  POST MOUNTED SIGN
-  SIGN ON PORTABLE SUPPORT (5' MINIMUM, MOUNTING HEIGHT)
-  TYPE III BARRICADE (8' EQUIVALENT) AND WARNING LIGHT, TYPE A (FLASHING) WITH/WITHOUT SIGN
-  TYPE II BARRICADE WITH/WITHOUT SIGN (ALL WITH ONE WARNING LIGHT, TYPE A, LOW-INTENSITY FLASHING)
-  DIRECTION OF TRAFFIC



- NOTES:**
- 1) CONTRACTOR TO STAGE WORK SUCH TO ENSURE THAT NB AND SB PEDESTRIAN CROSSWALKS ARE NEVER CLOSED AT THE SAME TIME.
 - 2) IF DROP-OFFS GREATER THAN 4 INCHES ARE ANTICIPATED TO EXIST FOR MORE THAN 48 HOURS AND ARE WITHIN 8 FEET OF THE EDGE OF TRAVELED WAY, CONTRACTOR TO USE TEMPORARY CONCRETE BARRIER OR ELIMINATE THE DROP-OFF USING A 3H:1V SLOPE OF COMPACTED AGGREGATE MATERIAL.

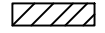
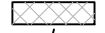


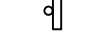

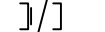
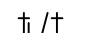

MARK	REVISION	DATE	BY
Designed By: TSI	Date: 2022-06-16		
60631225P			Scale: 1 IN=40 FT

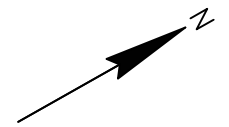
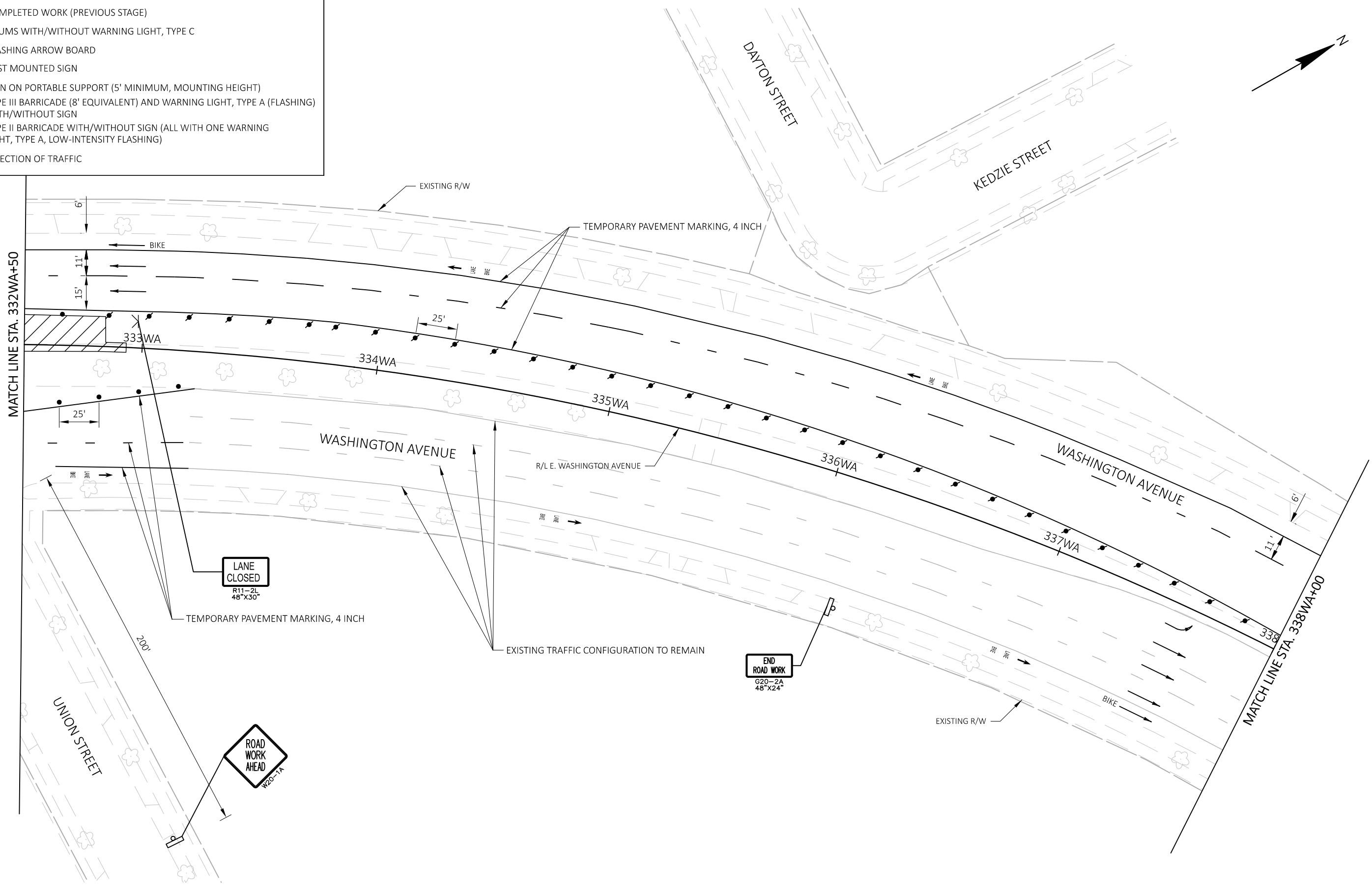
MAINTENANCE OF TRAFFIC E. WASHINGTON AVE AND NORTH/MILWAUKEE ST STAGE 1
 BUS RAPID TRANSIT
 CITY OF MADISON
 60631225P
 CONTRACT NO: 60631225C
 CITY OF MADISON, DANE COUNTY, WI



60631225P
 TC-31

TRAFFIC CONTROL LEGEND

-  WORK AREA
-  COMPLETED WORK (PREVIOUS STAGE)
-  DRUMS WITH/WITHOUT WARNING LIGHT, TYPE C
-  FLASHING ARROW BOARD
-  POST MOUNTED SIGN
-  SIGN ON PORTABLE SUPPORT (5' MINIMUM, MOUNTING HEIGHT)
-  TYPE III BARRICADE (8' EQUIVALENT) AND WARNING LIGHT, TYPE A (FLASHING) WITH/WITHOUT SIGN
-  TYPE II BARRICADE WITH/WITHOUT SIGN (ALL WITH ONE WARNING LIGHT, TYPE A, LOW-INTENSITY FLASHING)
-  DIRECTION OF TRAFFIC

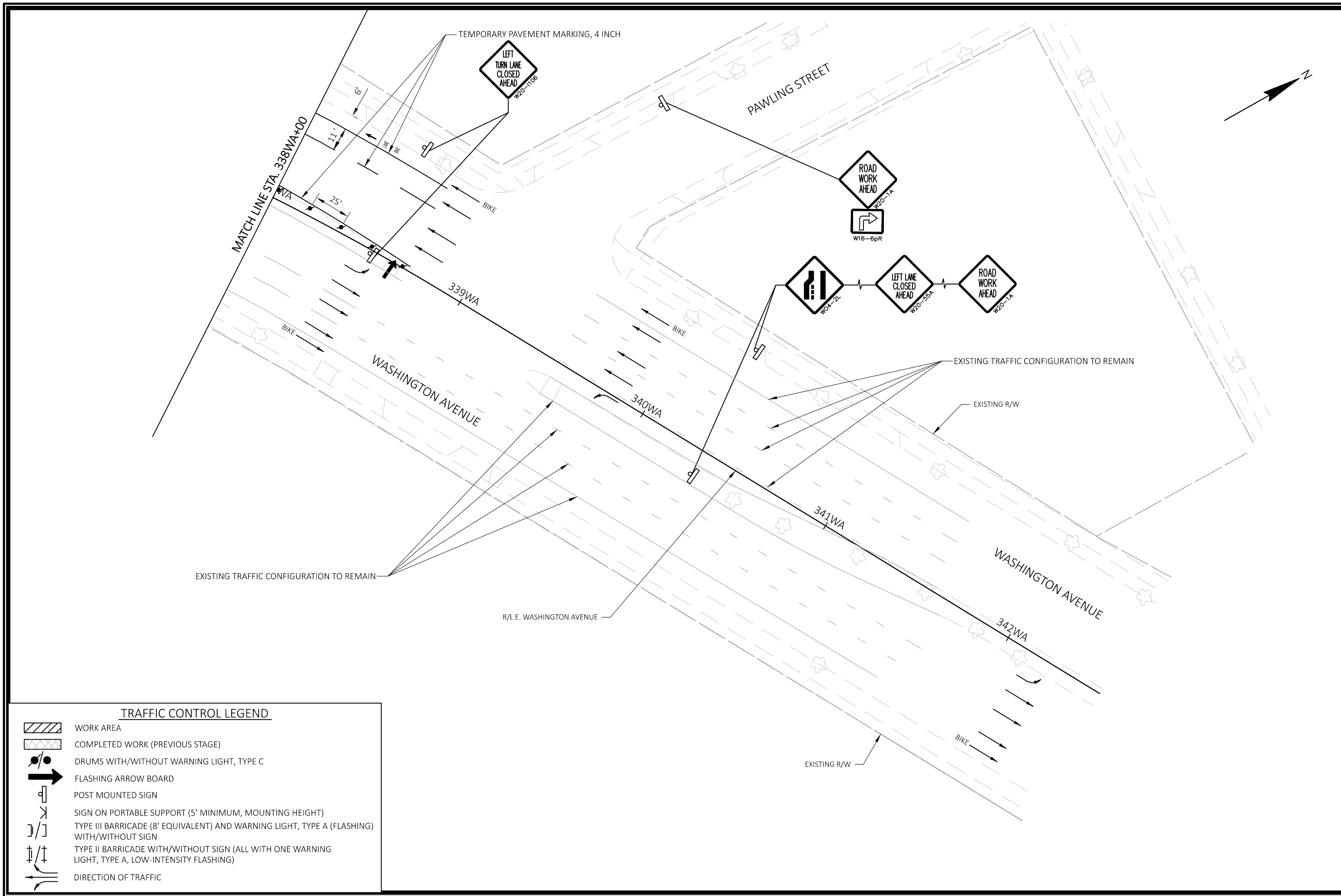


MARK	REVISION	DATE	BY
60631225P	60631225P	2022-06-16	TSJ
Designed By: TSJ			Scale: 1 IN=40 FT

MAINTENANCE OF TRAFFIC E. WASHINGTON AVE AND NORTH/MILWAUKEE ST STAGE 1
 BUS RAPID TRANSIT
CITY OF MADISON
 CONTRACT NO: 60631225C



60631225P
TC-32



TRAFFIC CONTROL LEGEND

	WORK AREA
	COMPLETED WORK (PREVIOUS STAGE)
	DRUMS WITH/WITHOUT WARNING LIGHT, TYPE C
	FLASHING ARROW BOARD
	POST MOUNTED SIGN
	SIGN ON PORTABLE SUPPORT (5' MINIMUM, MOUNTING HEIGHT)
	TYPE III BARRICADE (8' EQUIVALENT) AND WARNING LIGHT, TYPE A (FLASHING) WITH/WITHOUT SIGN
	TYPE II BARRICADE WITH/WITHOUT SIGN (ALL WITH ONE WARNING LIGHT, TYPE A, LOW-INTENSITY FLASHING)
	DIRECTION OF TRAFFIC










MARK	REVISION	DATE	BY
60631225P	2022-06-16		
Designed By: TSI		Scale: 1 IN=40 FT	
60631225P			

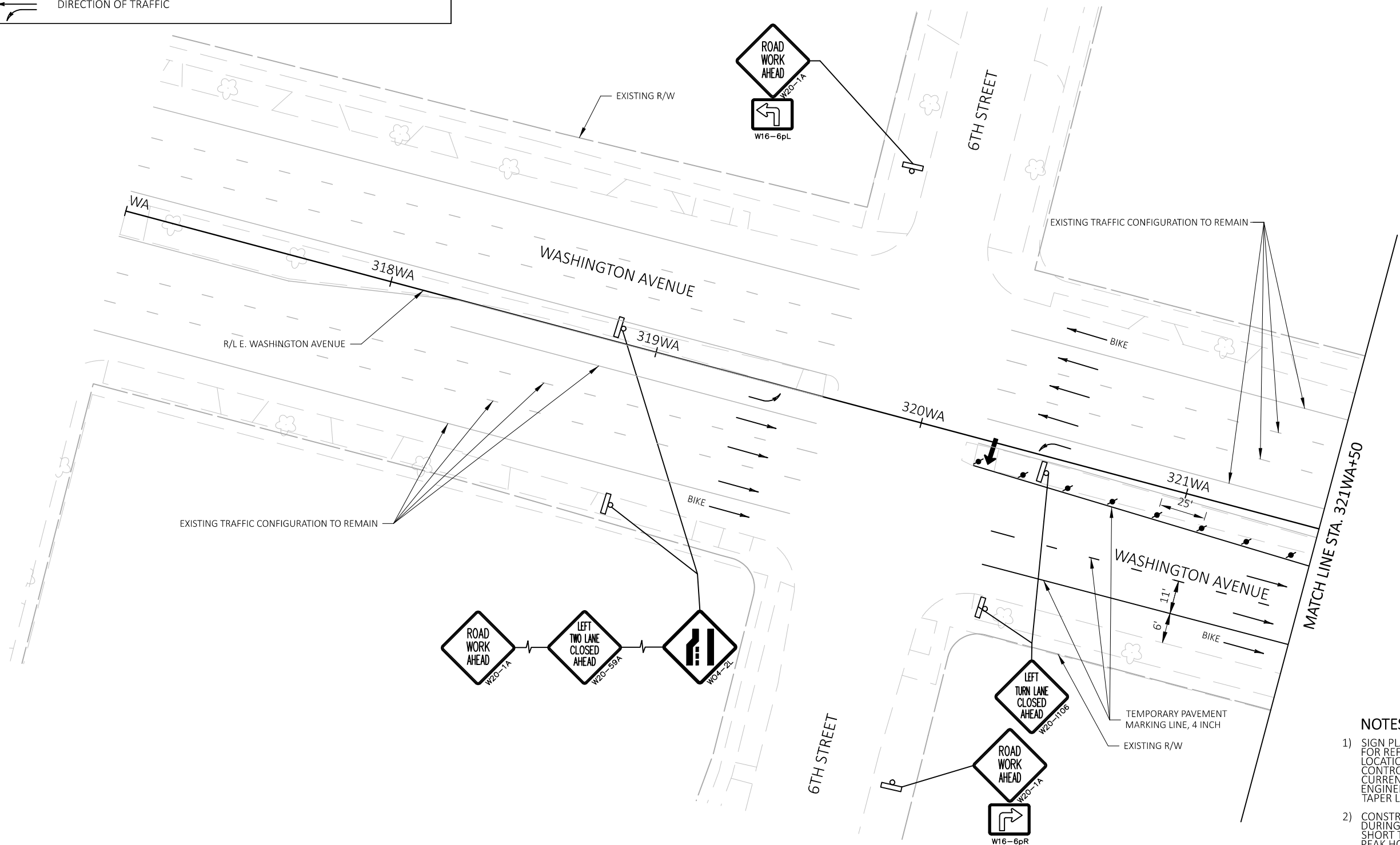
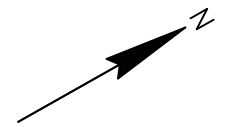
MAINTENANCE OF TRAFFIC E. WASHINGTON AVE AND NORTH/MILWAUKEE ST STAGE 1 60631225P
 BUS RAPID TRANSIT CITY OF MADISON, DANE COUNTY, WI
CITY OF MADISON CONTRACT NO: 60631225C



60631225P
TC-33

TRAFFIC CONTROL LEGEND

-  WORK AREA
-  COMPLETED WORK (PREVIOUS STAGE)
-  DRUMS WITH/WITHOUT WARNING LIGHT, TYPE C
-  FLASHING ARROW BOARD
-  POST MOUNTED SIGN
-  SIGN ON PORTABLE SUPPORT (5' MINIMUM, MOUNTING HEIGHT)
-  TYPE III BARRICADE (8' EQUIVALENT) AND WARNING LIGHT, TYPE A (FLASHING) WITH/WITHOUT SIGN
-  TYPE II BARRICADE WITH/WITHOUT SIGN (ALL WITH ONE WARNING LIGHT, TYPE A, LOW-INTENSITY FLASHING)
-  DIRECTION OF TRAFFIC



- NOTES:**
- 1) SIGN PLACEMENT AND LANE TAPERS ARE SHOWN FOR REFERENCE ONLY. THE EXACT NUMBER, LOCATION AND SPACING OF SIGNAGE AND TRAFFIC CONTROL DEVICES SHALL BE ADJUSTED TO FIT CURRENT FIELD CONDITIONS AS APPROVED BY THE ENGINEER. REFER TO SHEET TC-2 FOR DESIRABLE TAPER LENGTHS AND SIGNAGE SPACING.
 - 2) CONSTRUCTION IMPROVEMENTS TO BE PERFORMED DURING STAGE 2 OPERATIONS ARE CONSIDERED SHORT TERM AND SHALL BE SCHEDULED DURING OFF PEAK HOURS AS NOTED IN THE SPECIAL PROVISIONS. CONTRACTOR TO COORDINATE WITH THE CITY OF MADISON ON ANY ADDITIONAL RESTRICTIONS NEEDED DEPENDENT ON LOCATION OF IMPROVEMENTS.










MARK	REVISION	DATE	BY
60631225P	Designed By: TSI		
60631225P	Date: 2022-06-16		
			Scale: 1 IN=40 FT

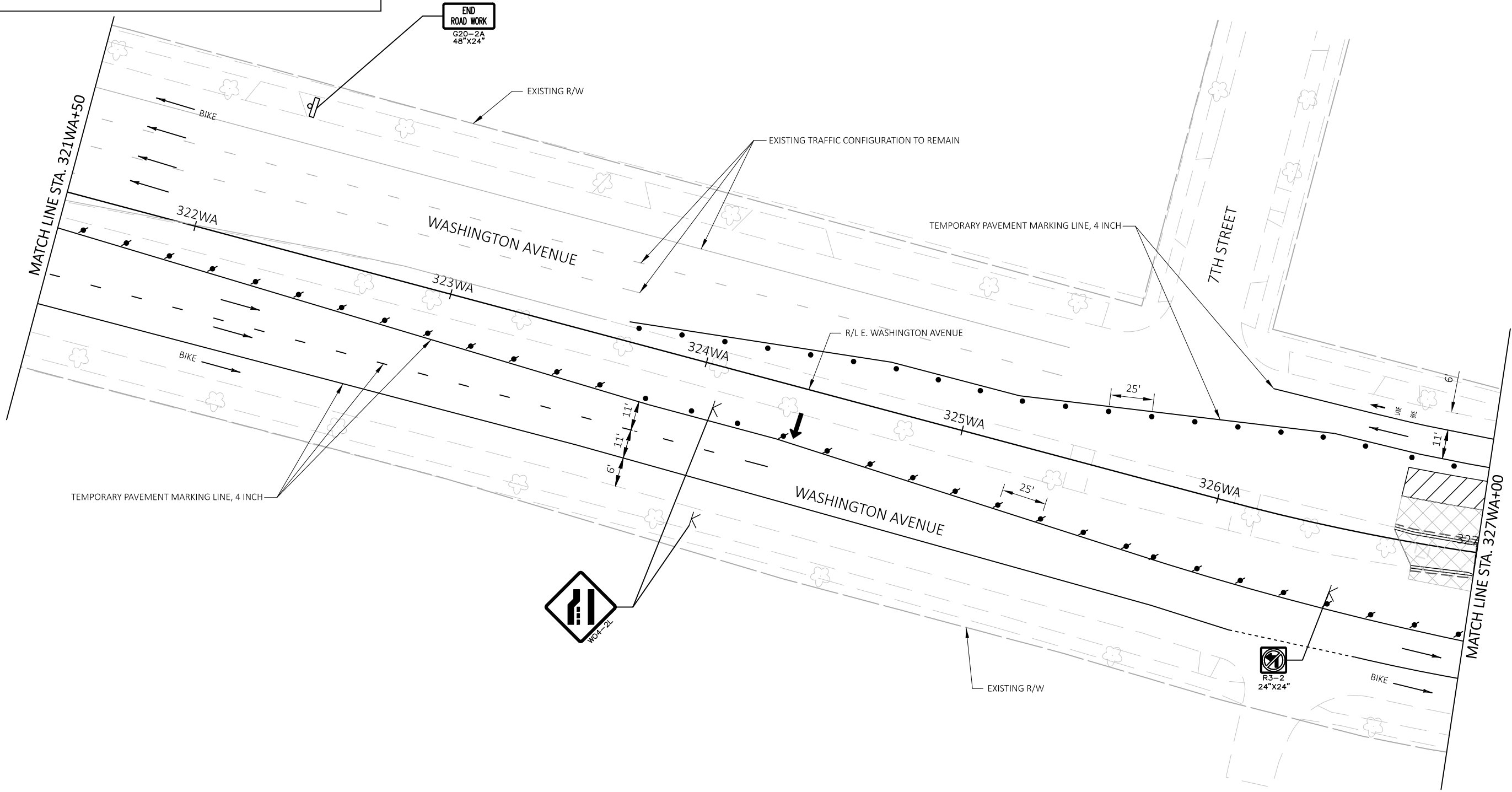
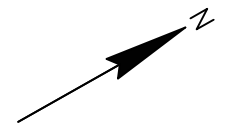
MAINTENANCE OF TRAFFIC E. WASHINGTON AVE AND NORTH/MILWAUKEE ST STAGE 2 60631225P
 BUS RAPID TRANSIT CITY OF MADISON, DANE COUNTY, WI
 CITY OF MADISON CONTRACT NO: 60631225C



60631225P
 TC-34

TRAFFIC CONTROL LEGEND

-  WORK AREA
-  COMPLETED WORK (PREVIOUS STAGE)
-  DRUMS WITH/WITHOUT WARNING LIGHT, TYPE C
-  FLASHING ARROW BOARD
-  POST MOUNTED SIGN
-  SIGN ON PORTABLE SUPPORT (5' MINIMUM, MOUNTING HEIGHT)
-  TYPE III BARRICADE (8' EQUIVALENT) AND WARNING LIGHT, TYPE A (FLASHING) WITH/WITHOUT SIGN
-  TYPE II BARRICADE WITH/WITHOUT SIGN (ALL WITH ONE WARNING LIGHT, TYPE A, LOW-INTENSITY FLASHING)
-  DIRECTION OF TRAFFIC












MARK	REVISION	DATE	BY

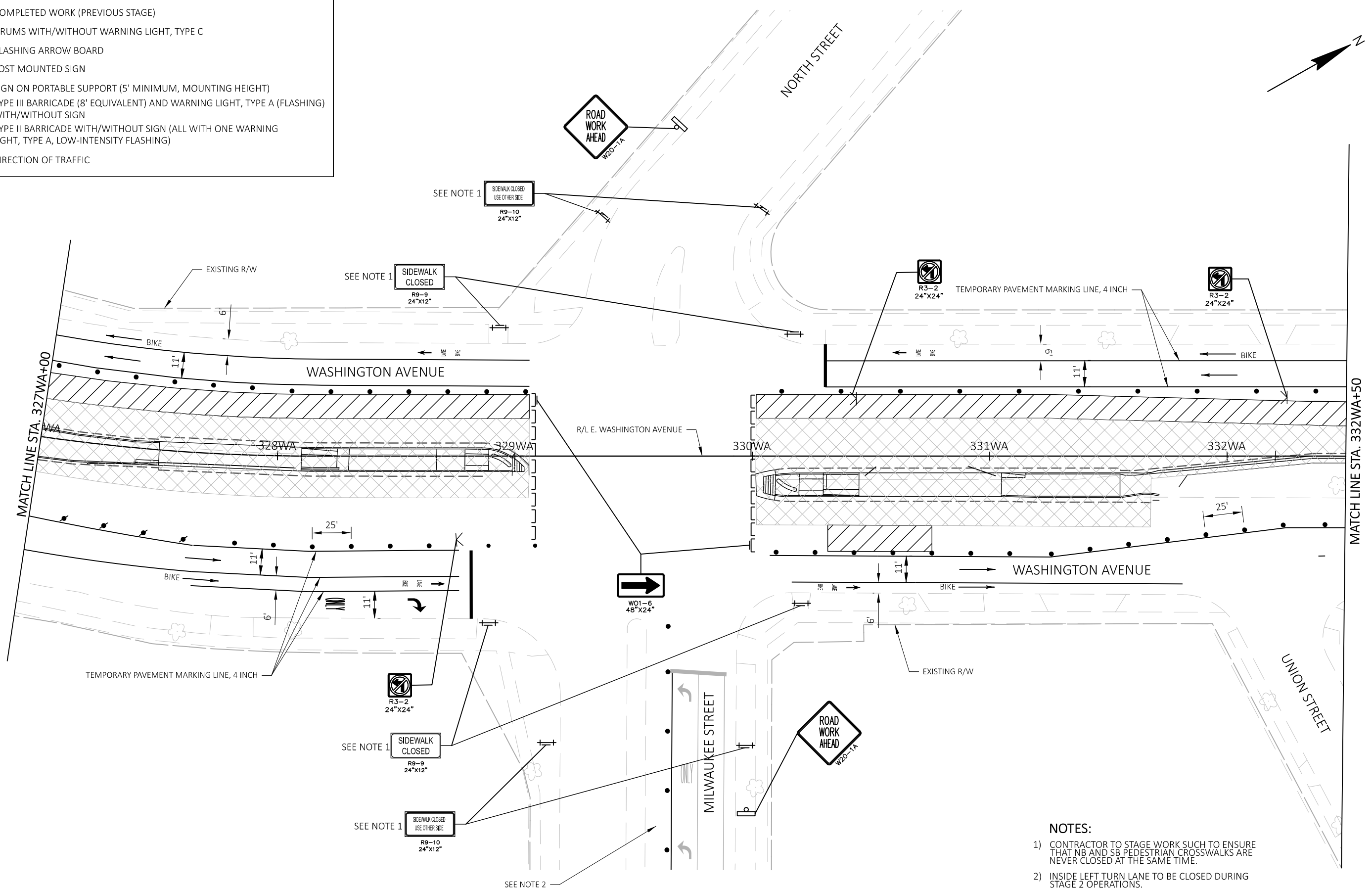
MAINTENANCE OF TRAFFIC E. WASHINGTON AVE AND NORTH/MILWAUKEE ST STAGE 2 60631225P
 BUS RAPID TRANSIT
 CITY OF MADISON, DANE COUNTY, WI
 CONTRACT NO: 60631225C



60631225P
 TC-35

TRAFFIC CONTROL LEGEND

-  WORK AREA
-  COMPLETED WORK (PREVIOUS STAGE)
-  DRUMS WITH/WITHOUT WARNING LIGHT, TYPE C
-  FLASHING ARROW BOARD
-  POST MOUNTED SIGN
-  SIGN ON PORTABLE SUPPORT (5' MINIMUM, MOUNTING HEIGHT)
-  TYPE III BARRICADE (8' EQUIVALENT) AND WARNING LIGHT, TYPE A (FLASHING) WITH/WITHOUT SIGN
-  TYPE II BARRICADE WITH/WITHOUT SIGN (ALL WITH ONE WARNING LIGHT, TYPE A, LOW-INTENSITY FLASHING)
-  DIRECTION OF TRAFFIC



- NOTES:**
- 1) CONTRACTOR TO STAGE WORK SUCH TO ENSURE THAT NB AND SB PEDESTRIAN CROSSWALKS ARE NEVER CLOSED AT THE SAME TIME.
 - 2) INSIDE LEFT TURN LANE TO BE CLOSED DURING STAGE 2 OPERATIONS.










MARK	REVISION	DATE	BY
60631225P	Date: 2022-06-16		
Designed By: TSI		Scale: 1 IN=40 FT	
60631225P			

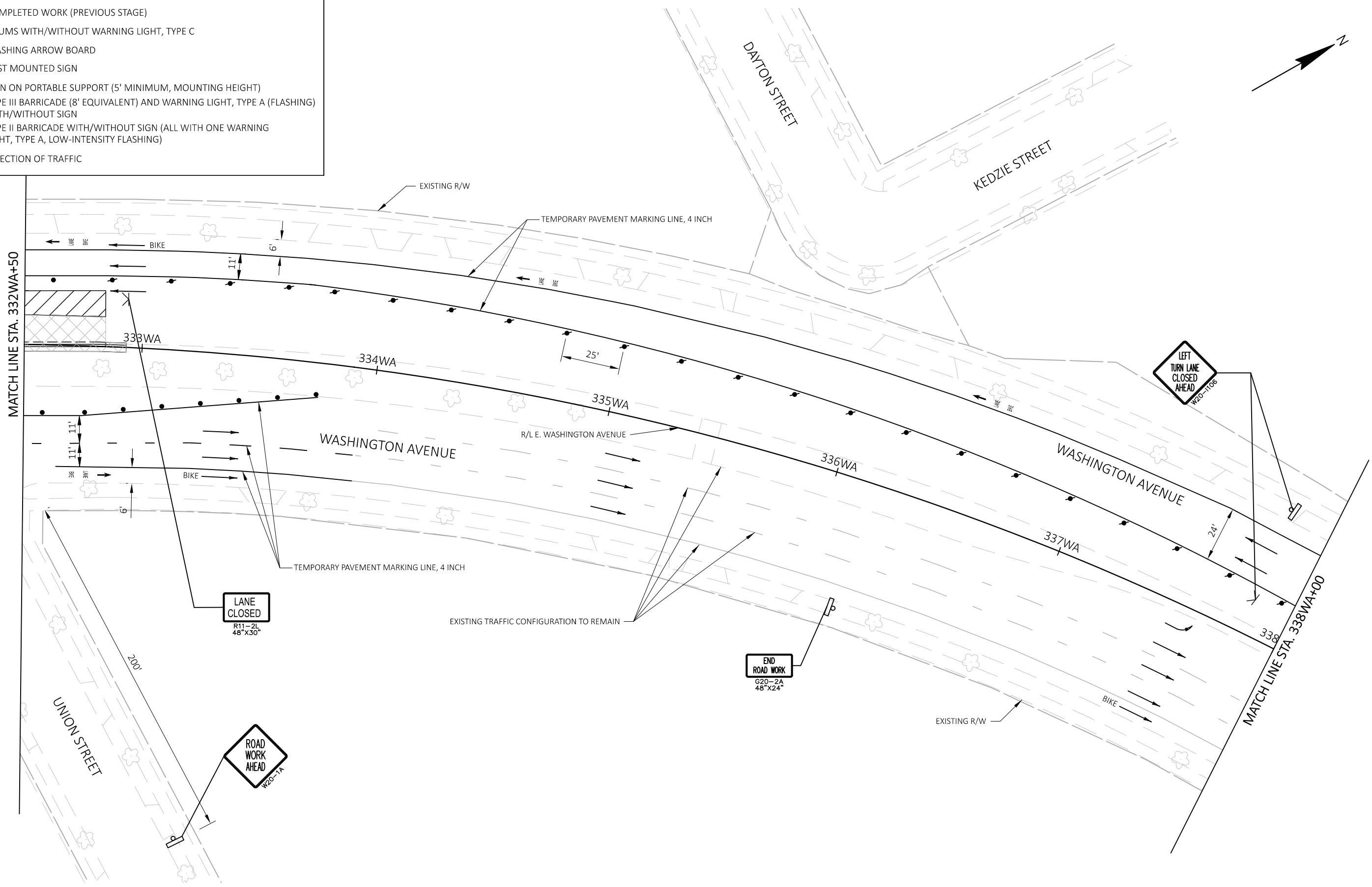
60631225P
 MAINTENANCE OF TRAFFIC E. WASHINGTON AVE AND NORTH/MILWAUKEE ST STAGE 2
 BUS RAPID TRANSIT
 CITY OF MADISON, DANE COUNTY, WI
 CONTRACT NO: 60631225C



60631225P
 TC-36

TRAFFIC CONTROL LEGEND

-  WORK AREA
-  COMPLETED WORK (PREVIOUS STAGE)
-  DRUMS WITH/WITHOUT WARNING LIGHT, TYPE C
-  FLASHING ARROW BOARD
-  POST MOUNTED SIGN
-  SIGN ON PORTABLE SUPPORT (5' MINIMUM, MOUNTING HEIGHT)
-  TYPE III BARRICADE (8' EQUIVALENT) AND WARNING LIGHT, TYPE A (FLASHING) WITH/WITHOUT SIGN
-  TYPE II BARRICADE WITH/WITHOUT SIGN (ALL WITH ONE WARNING LIGHT, TYPE A, LOW-INTENSITY FLASHING)
-  DIRECTION OF TRAFFIC



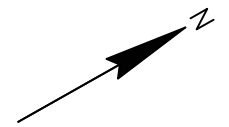
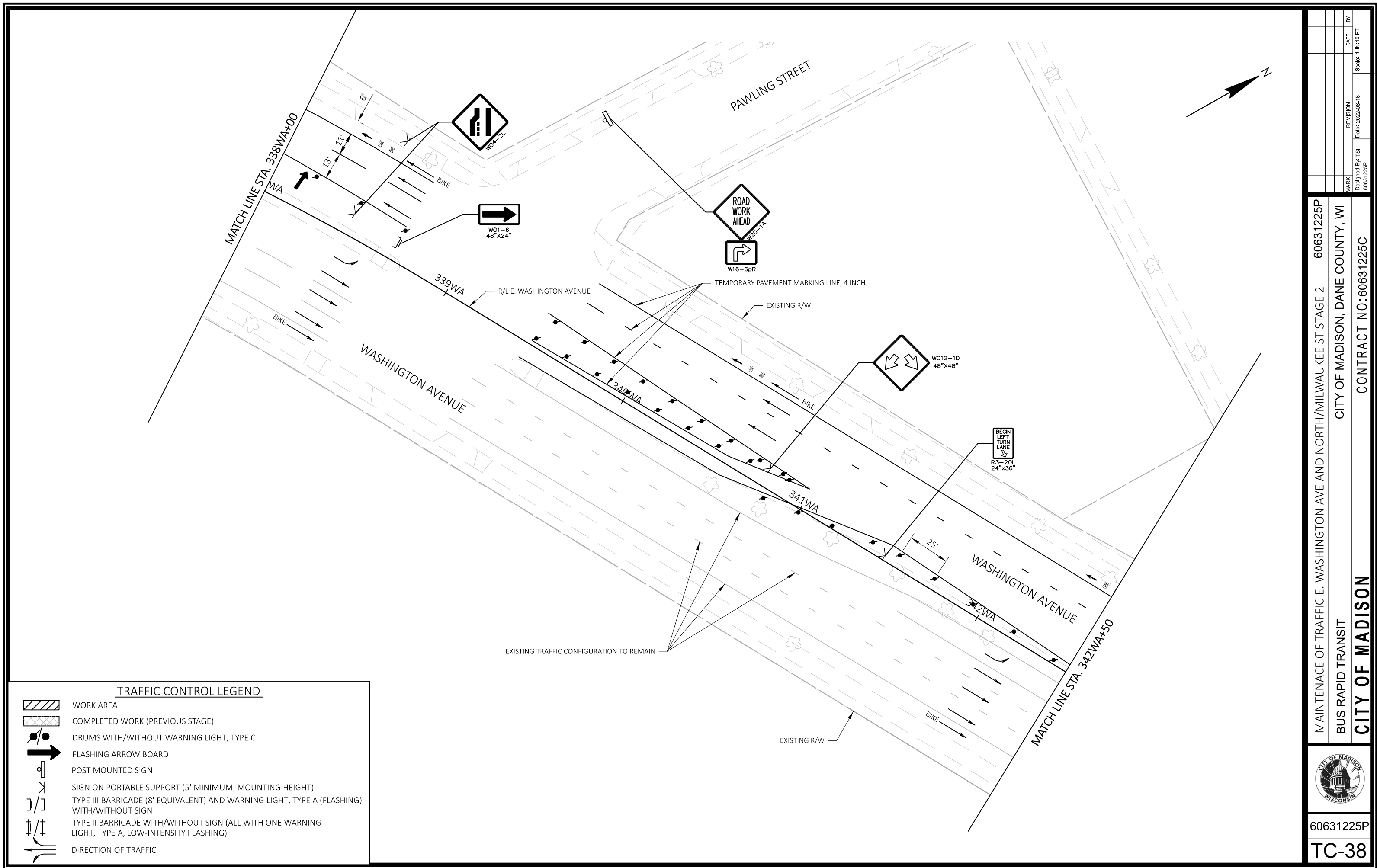
MARK	REVISION	DATE	BY

Scale: 1 IN=40 FT
 Date: 2022-06-16
 Designed By: TSI
 60631225P

60631225P
 MAINTENANCE OF TRAFFIC E. WASHINGTON AVE AND NORTH/MILWAUKEE ST STAGE 2
 CITY OF MADISON, DANE COUNTY, WI
 BUS RAPID TRANSIT
 CONTRACT NO: 60631225C



60631225P
 TC-37












MARK	REVISION	DATE	BY
60631225P	Designed By: TSI	2022-06-16	
60631225P	Date:	2022-06-16	
			Scale: 1 IN=40 FT

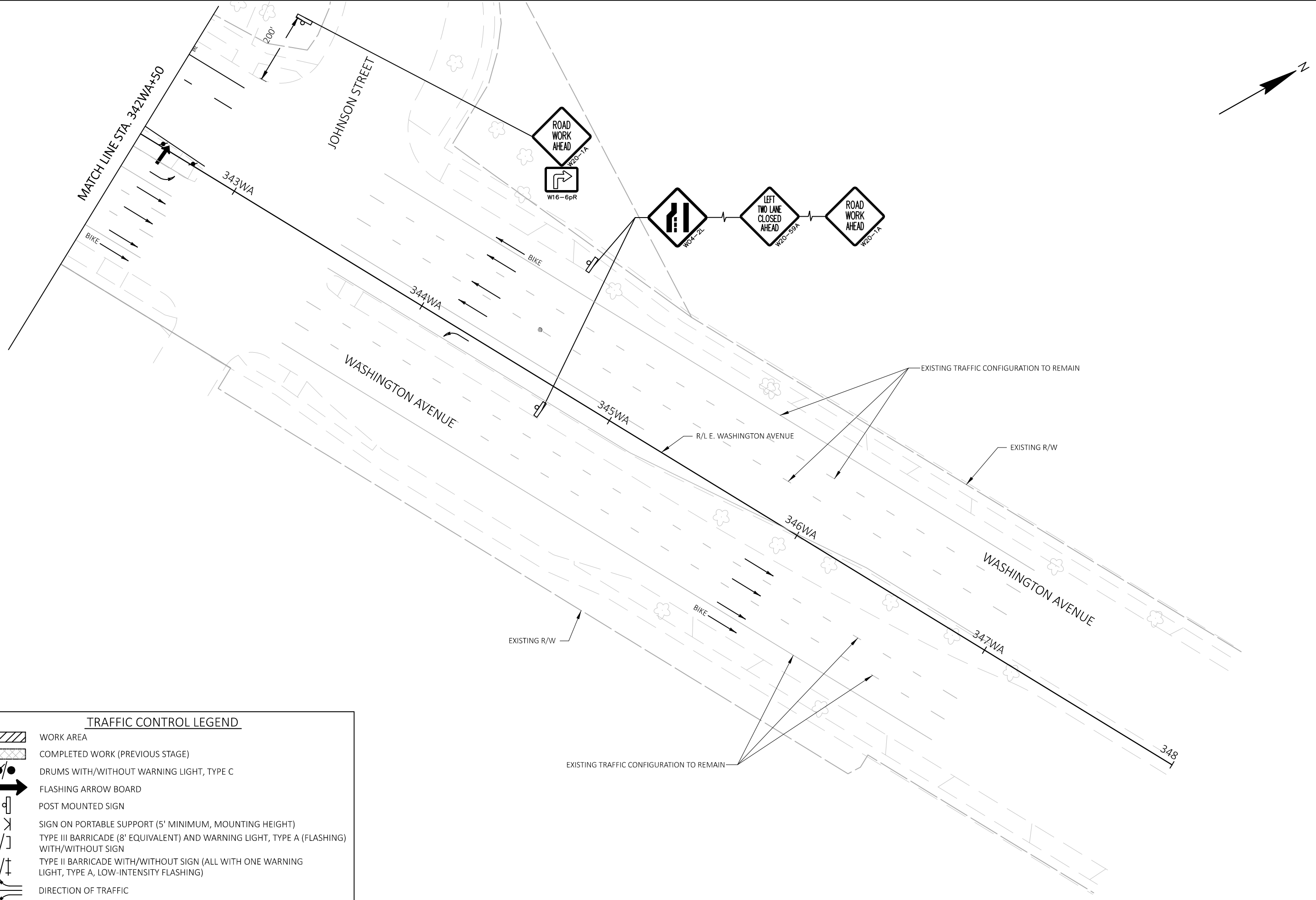
MAINTENANCE OF TRAFFIC E. WASHINGTON AVE AND NORTH/MILWAUKEE ST STAGE 2 60631225P
 BUS RAPID TRANSIT CITY OF MADISON, DANE COUNTY, WI
 CONTRACT NO: 60631225C












60631225P
 TC-38

TRAFFIC CONTROL LEGEND

-  WORK AREA
-  COMPLETED WORK (PREVIOUS STAGE)
-  DRUMS WITH/WITHOUT WARNING LIGHT, TYPE C
-  FLASHING ARROW BOARD
-  POST MOUNTED SIGN
-  SIGN ON PORTABLE SUPPORT (5' MINIMUM, MOUNTING HEIGHT)
-  TYPE III BARRICADE (8' EQUIVALENT) AND WARNING LIGHT, TYPE A (FLASHING) WITH/WITHOUT SIGN
-  TYPE II BARRICADE WITH/WITHOUT SIGN (ALL WITH ONE WARNING LIGHT, TYPE A, LOW-INTENSITY FLASHING)
-  DIRECTION OF TRAFFIC



TRAFFIC CONTROL LEGEND

-  WORK AREA
-  COMPLETED WORK (PREVIOUS STAGE)
-  DRUMS WITH/WITHOUT WARNING LIGHT, TYPE C
-  FLASHING ARROW BOARD
-  POST MOUNTED SIGN
-  SIGN ON PORTABLE SUPPORT (5' MINIMUM, MOUNTING HEIGHT)
-  TYPE III BARRICADE (8' EQUIVALENT) AND WARNING LIGHT, TYPE A (FLASHING) WITH/WITHOUT SIGN
-  TYPE II BARRICADE WITH/WITHOUT SIGN (ALL WITH ONE WARNING LIGHT, TYPE A, LOW-INTENSITY FLASHING)
-  DIRECTION OF TRAFFIC










MARK	REVISION	DATE	BY
60631225P	Designed By: TSI	2022-06-16	
60631225P	Date: 2022-06-16		
Scale: 1 IN=40 FT			

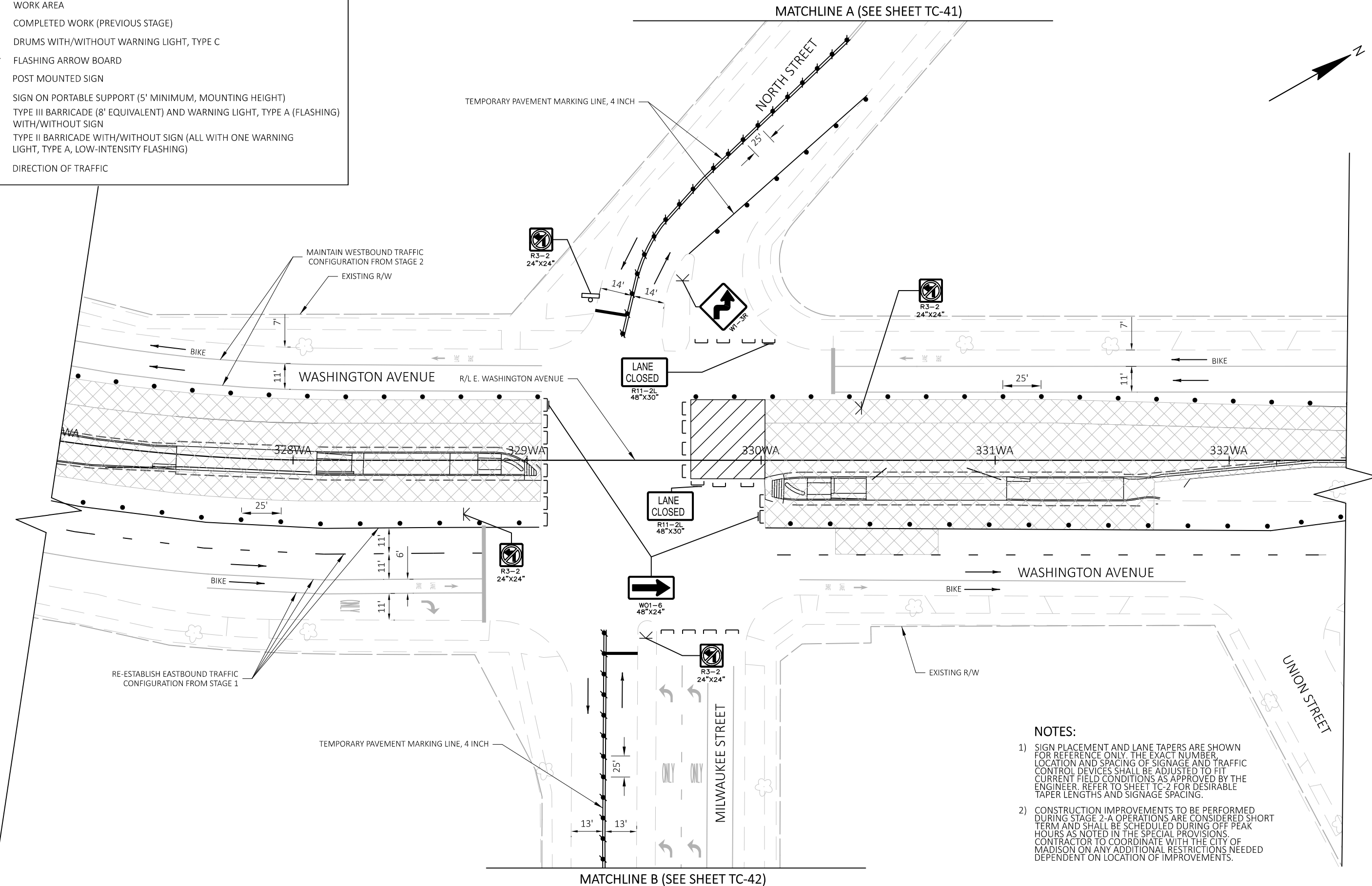
MAINTENANCE OF TRAFFIC E. WASHINGTON AVE AND NORTH/MILWAUKEE ST STAGE 2 60631225P
 BUS RAPID TRANSIT CITY OF MADISON, DANE COUNTY, WI
 CONTRACT NO: 60631225C



60631225P
 TC-39

TRAFFIC CONTROL LEGEND

-  WORK AREA
-  COMPLETED WORK (PREVIOUS STAGE)
-  DRUMS WITH/WITHOUT WARNING LIGHT, TYPE C
-  FLASHING ARROW BOARD
-  POST MOUNTED SIGN
-  SIGN ON PORTABLE SUPPORT (5' MINIMUM, MOUNTING HEIGHT)
-  TYPE III BARRICADE (8' EQUIVALENT) AND WARNING LIGHT, TYPE A (FLASHING) WITH/WITHOUT SIGN
-  TYPE II BARRICADE WITH/WITHOUT SIGN (ALL WITH ONE WARNING LIGHT, TYPE A, LOW-INTENSITY FLASHING)
-  DIRECTION OF TRAFFIC



MATCHLINE A (SEE SHEET TC-41)

MATCHLINE B (SEE SHEET TC-42)

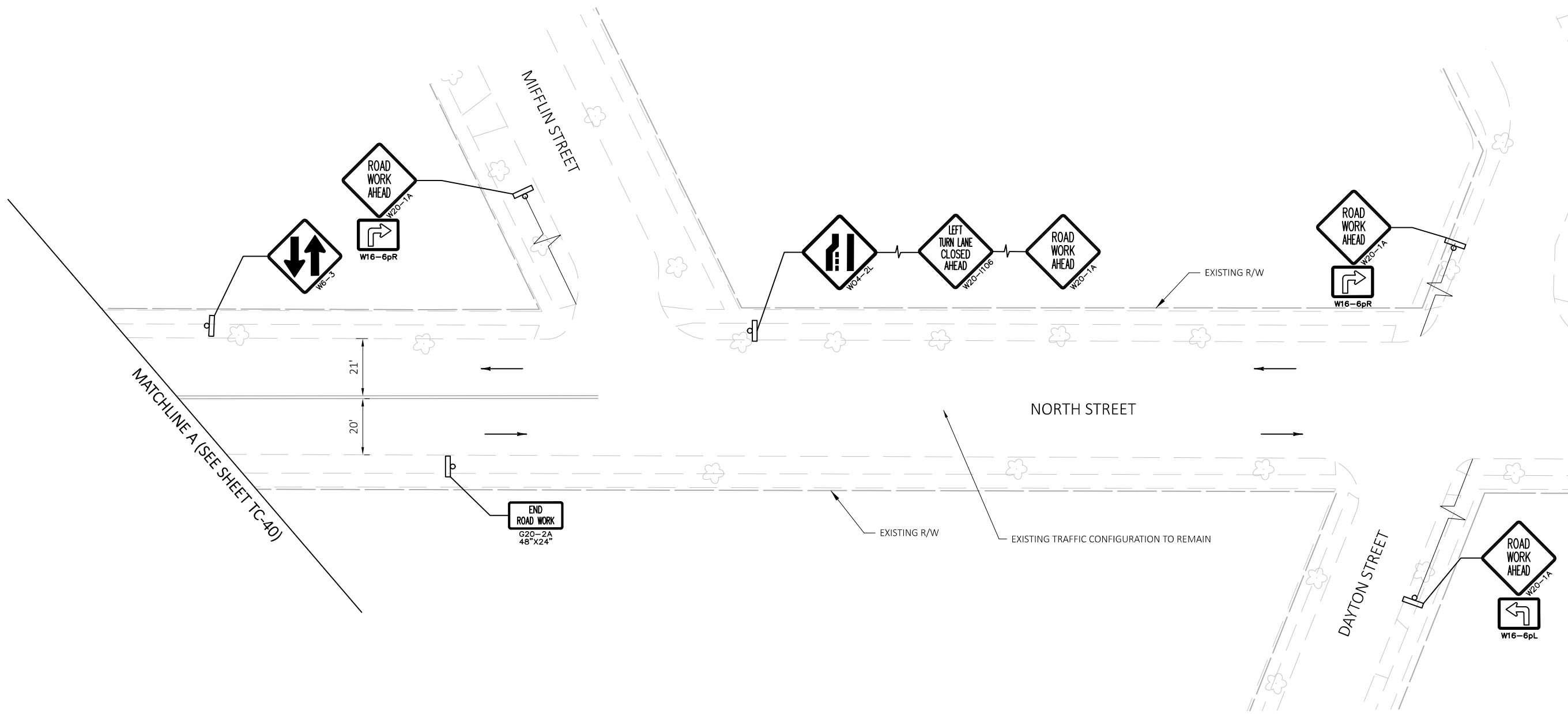
- NOTES:**
- 1) SIGN PLACEMENT AND LANE TAPERS ARE SHOWN FOR REFERENCE ONLY. THE EXACT NUMBER, LOCATION AND SPACING OF SIGNAGE AND TRAFFIC CONTROL DEVICES SHALL BE ADJUSTED TO FIT CURRENT FIELD CONDITIONS AS APPROVED BY THE ENGINEER. REFER TO SHEET TC-2 FOR DESIRABLE TAPER LENGTHS AND SIGNAGE SPACING.
 - 2) CONSTRUCTION IMPROVEMENTS TO BE PERFORMED DURING STAGE 2-A OPERATIONS ARE CONSIDERED SHORT TERM AND SHALL BE SCHEDULED DURING OFF PEAK HOURS AS NOTED IN THE SPECIAL PROVISIONS. CONTRACTOR TO COORDINATE WITH THE CITY OF MADISON ON ANY ADDITIONAL RESTRICTIONS NEEDED DEPENDENT ON LOCATION OF IMPROVEMENTS.

MARK	REVISION	DATE	BY
60631225P	Designed By: TSI	2022-06-16	
60631225P			










MAINTENANCE OF TRAFFIC E. WASHINGTON AVE AND NORTH/MILWAUKEE ST STAGE 2-A 60631225P
 BUS RAPID TRANSIT
 CITY OF MADISON, DANE COUNTY, WI
 CONTRACT NO: 60631225C
CITY OF MADISON



60631225P
TC-40



TRAFFIC CONTROL LEGEND

-  WORK AREA
-  COMPLETED WORK (PREVIOUS STAGE)
-  DRUMS WITH/WITHOUT WARNING LIGHT, TYPE C
-  FLASHING ARROW BOARD
-  POST MOUNTED SIGN
-  SIGN ON PORTABLE SUPPORT (5' MINIMUM, MOUNTING HEIGHT)
-  TYPE III BARRICADE (8' EQUIVALENT) AND WARNING LIGHT, TYPE A (FLASHING) WITH/WITHOUT SIGN
-  TYPE II BARRICADE WITH/WITHOUT SIGN (ALL WITH ONE WARNING LIGHT, TYPE A, LOW-INTENSITY FLASHING)
-  DIRECTION OF TRAFFIC

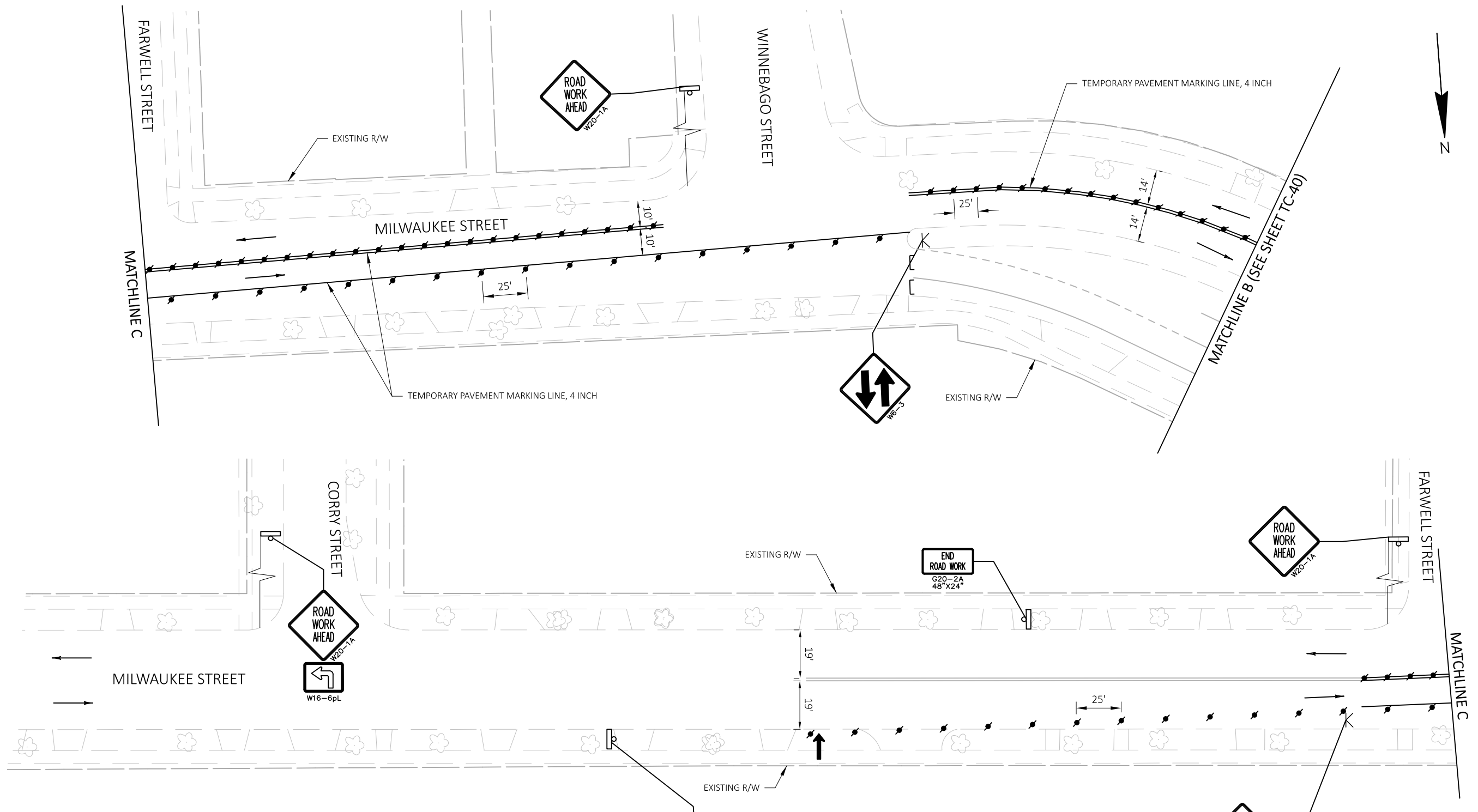
MARK	REVISION	DATE	BY
60631225P	Designed By: TSI	2022-06-16	
60631225P	Date:	2022-06-16	
			Scale: 1 IN=40 FT

MAINTENANCE OF TRAFFIC E. WASHINGTON AVE AND NORTH/MILWAUKEE ST STAGE 2-A 60631225P
 BUS RAPID TRANSIT
 CITY OF MADISON, DANE COUNTY, WI
 CONTRACT NO: 60631225C












60631225P

TC-41



TRAFFIC CONTROL LEGEND

-  WORK AREA
-  COMPLETED WORK (PREVIOUS STAGE)
-  DRUMS WITH/WITHOUT WARNING LIGHT, TYPE C
-  FLASHING ARROW BOARD
-  POST MOUNTED SIGN
-  SIGN ON PORTABLE SUPPORT (5' MINIMUM, MOUNTING HEIGHT)
-  TYPE III BARRICADE (8' EQUIVALENT) AND WARNING LIGHT, TYPE A (FLASHING) WITH/WITHOUT SIGN
-  TYPE II BARRICADE WITH/WITHOUT SIGN (ALL WITH ONE WARNING LIGHT, TYPE A, LOW-INTENSITY FLASHING)
-  DIRECTION OF TRAFFIC



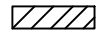


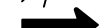
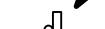
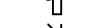
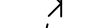
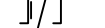
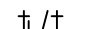
- NOTES:**
- 1) CONSTRUCTION IMPROVEMENTS AND TRAFFIC CONTROL SETUP DRURING STAGE 2-A OPERATIONS MAY IMPACT EXISTING ON-STREET PARKING AT VARIOUS LOCATIONS ALONG MILWAUKEE STREET. CONTRACTOR TO COORDINATE WITH THE CITY OF MADISON FOR APPLICABLE SIGNAGE COVERINGS OR REMOVALS AS NECESSARY.

MARK	DESIGNED BY: TSI	DATE	BY
60631225P	60631225P	2022-06-16	
REVISION	DATE	BY	

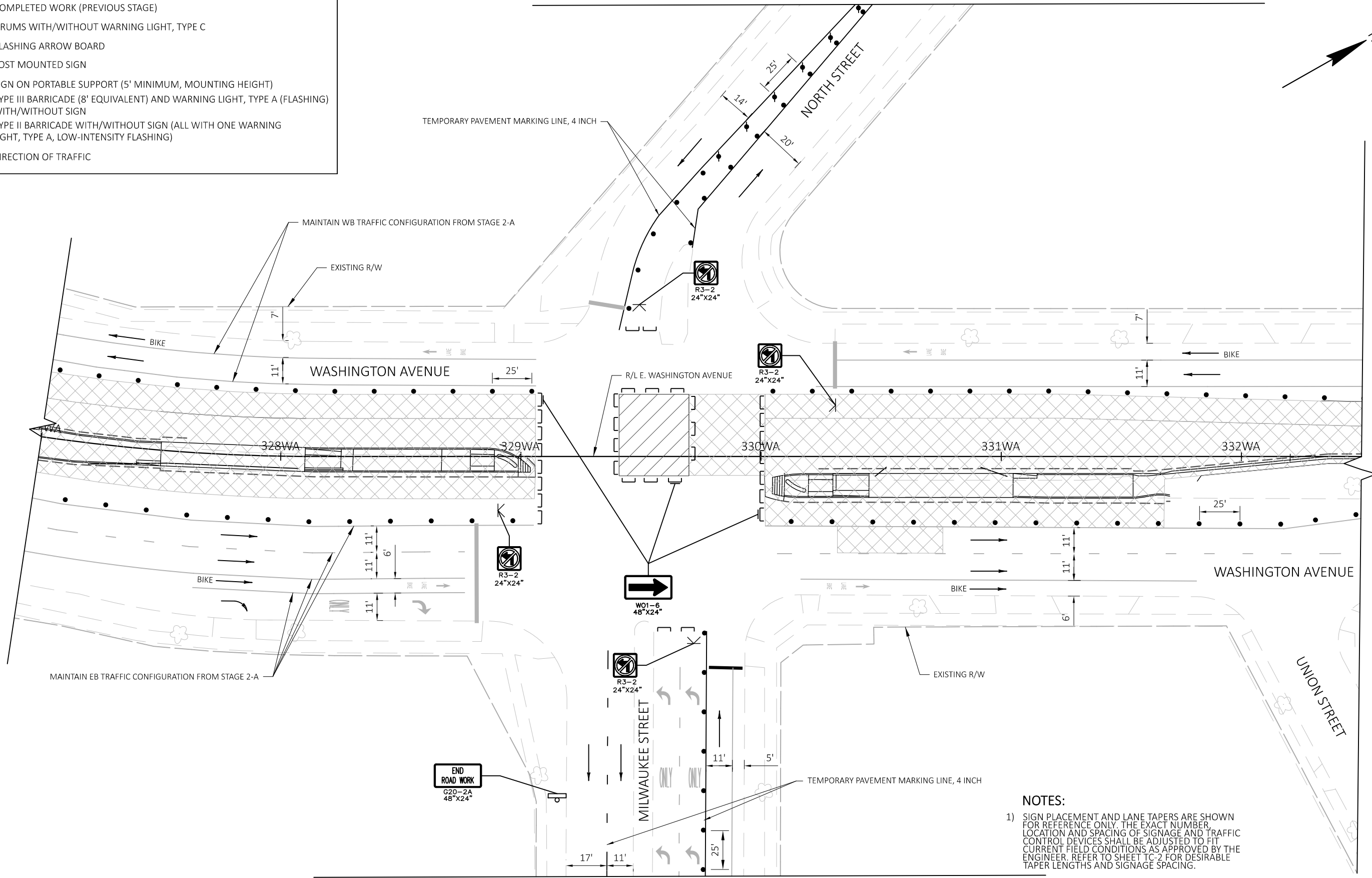
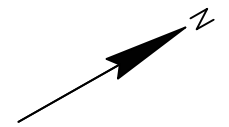
MAINTENANCE OF TRAFFIC E. WASHINGTON AVE AND NORTH/MILWAUKEE ST STAGE 2-A 60631225P
 BUS RAPID TRANSIT CITY OF MADISON, DANE COUNTY, WI
 CITY OF MADISON CONTRACT NO: 60631225C
 60631225P
 TC-42



TRAFFIC CONTROL LEGEND

-  WORK AREA
-  COMPLETED WORK (PREVIOUS STAGE)
-  DRUMS WITH/WITHOUT WARNING LIGHT, TYPE C
-  FLASHING ARROW BOARD
-  POST MOUNTED SIGN
-  SIGN ON PORTABLE SUPPORT (5' MINIMUM, MOUNTING HEIGHT)
-  TYPE III BARRICADE (8' EQUIVALENT) AND WARNING LIGHT, TYPE A (FLASHING) WITH/WITHOUT SIGN
-  TYPE II BARRICADE WITH/WITHOUT SIGN (ALL WITH ONE WARNING LIGHT, TYPE A, LOW-INTENSITY FLASHING)
-  DIRECTION OF TRAFFIC

MATCHLINE A (SEE SHEET TC-44)



MATCHLINE B (SEE SHEET TC-45)

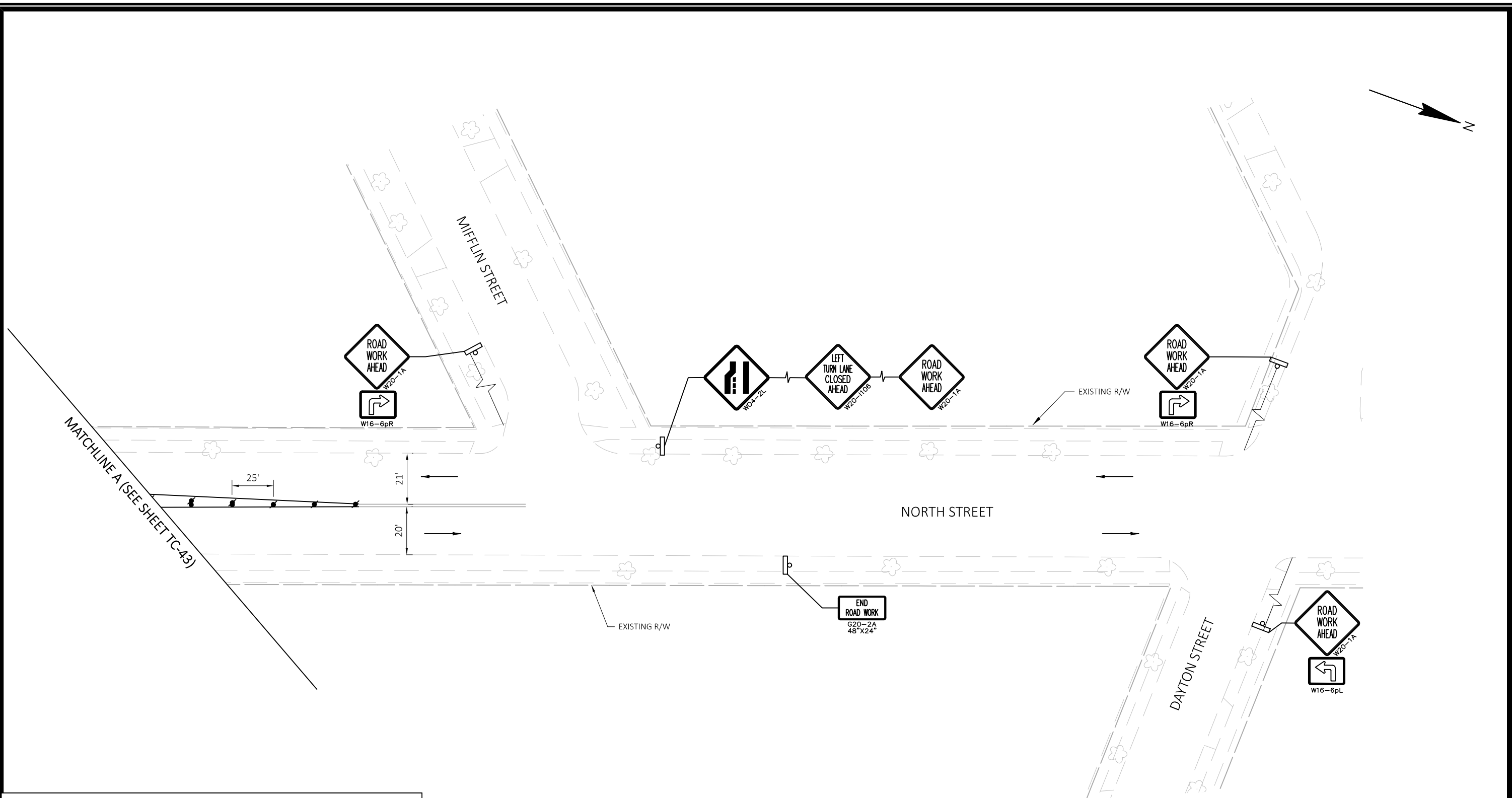
- NOTES:**
- 1) SIGN PLACEMENT AND LANE TAPERS ARE SHOWN FOR REFERENCE ONLY. THE EXACT NUMBER, LOCATION AND SPACING OF SIGNAGE AND TRAFFIC CONTROL DEVICES SHALL BE ADJUSTED TO FIT CURRENT FIELD CONDITIONS AS APPROVED BY THE ENGINEER. REFER TO SHEET TC-2 FOR DESIRABLE TAPER LENGTHS AND SIGNAGE SPACING.
 - 2) CONSTRUCTION IMPROVEMENTS TO BE PERFORMED DURING STAGE 2-B OPERATIONS ARE CONSIDERED SHORT TERM AND SHALL BE SCHEDULED DURING OFF PEAK HOURS AS NOTED IN THE SPECIAL PROVISIONS. CONTRACTOR TO COORDINATE WITH THE CITY OF MADISON ON ANY ADDITIONAL RESTRICTIONS NEEDED DEPENDENT ON LOCATION OF IMPROVEMENTS.

MARK	REVISION	DATE	BY
Designed By: TSI 60631225P	Date: 2022-06-16		Scale: 1 IN=40 FT

MAINTENANCE OF TRAFFIC E. WASHINGTON AVE AND NORTH/MILWAUKEE ST STAGE 2-B 60631225P
 BUS RAPID TRANSIT
 CITY OF MADISON, DANE COUNTY, WI
 CONTRACT NO: 60631225C



60631225P
TC-43



TRAFFIC CONTROL LEGEND

	WORK AREA
	COMPLETED WORK (PREVIOUS STAGE)
	DRUMS WITH/WITHOUT WARNING LIGHT, TYPE C
	FLASHING ARROW BOARD
	POST MOUNTED SIGN
	SIGN ON PORTABLE SUPPORT (5' MINIMUM, MOUNTING HEIGHT)
	TYPE III BARRICADE (8' EQUIVALENT) AND WARNING LIGHT, TYPE A (FLASHING) WITH/WITHOUT SIGN
	TYPE II BARRICADE WITH/WITHOUT SIGN (ALL WITH ONE WARNING LIGHT, TYPE A, LOW-INTENSITY FLASHING)
	DIRECTION OF TRAFFIC

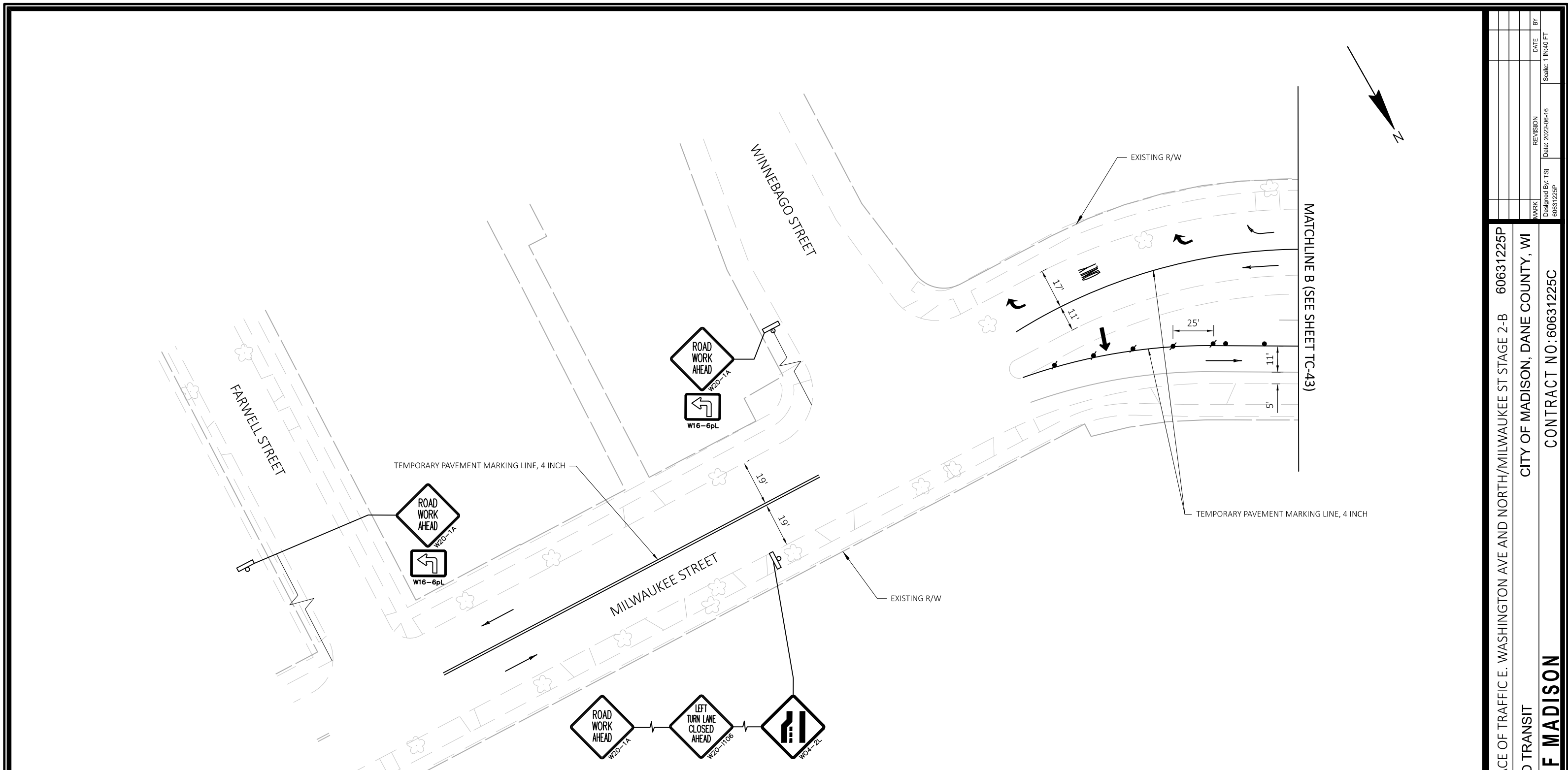
NOTES:

- CONSTRUCTION IMPROVEMENTS AND TRAFFIC CONTROL SETUP DURING STAGE 2-C OPERATIONS MAY IMPACT EXISTING ON-STREET PARKING AT VARIOUS LOCATIONS ALONG NORTH STREET. CONTRACTOR TO COORDINATE WITH THE CITY OF MADISON FOR APPLICABLE SIGNAGE COVERINGS OR REMOVALS AS NECESSARY.










MARK	REVISION	DATE	BY
60631225P	Date: 2022-06-16		
Designed By: TSI			Scale: 1 IN=40 FT
60631225P			

MAINTENANCE OF TRAFFIC E. WASHINGTON AVE AND NORTH/MILWAUKEE ST STAGE 2-B 60631225P
 BUS RAPID TRANSIT
 CITY OF MADISON, DANE COUNTY, WI
 CONTRACT NO: 60631225C

60631225P
TC-44



TRAFFIC CONTROL LEGEND

-  WORK AREA
-  COMPLETED WORK (PREVIOUS STAGE)
-  DRUMS WITH/WITHOUT WARNING LIGHT, TYPE C
-  FLASHING ARROW BOARD
-  POST MOUNTED SIGN
-  SIGN ON PORTABLE SUPPORT (5' MINIMUM, MOUNTING HEIGHT)
-  TYPE III BARRICADE (8' EQUIVALENT) AND WARNING LIGHT, TYPE A (FLASHING) WITH/WITHOUT SIGN
-  TYPE II BARRICADE WITH/WITHOUT SIGN (ALL WITH ONE WARNING LIGHT, TYPE A, LOW-INTENSITY FLASHING)
-  DIRECTION OF TRAFFIC

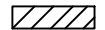


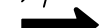
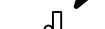
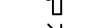
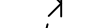
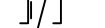
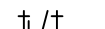
MARK	REVISION	DATE	BY

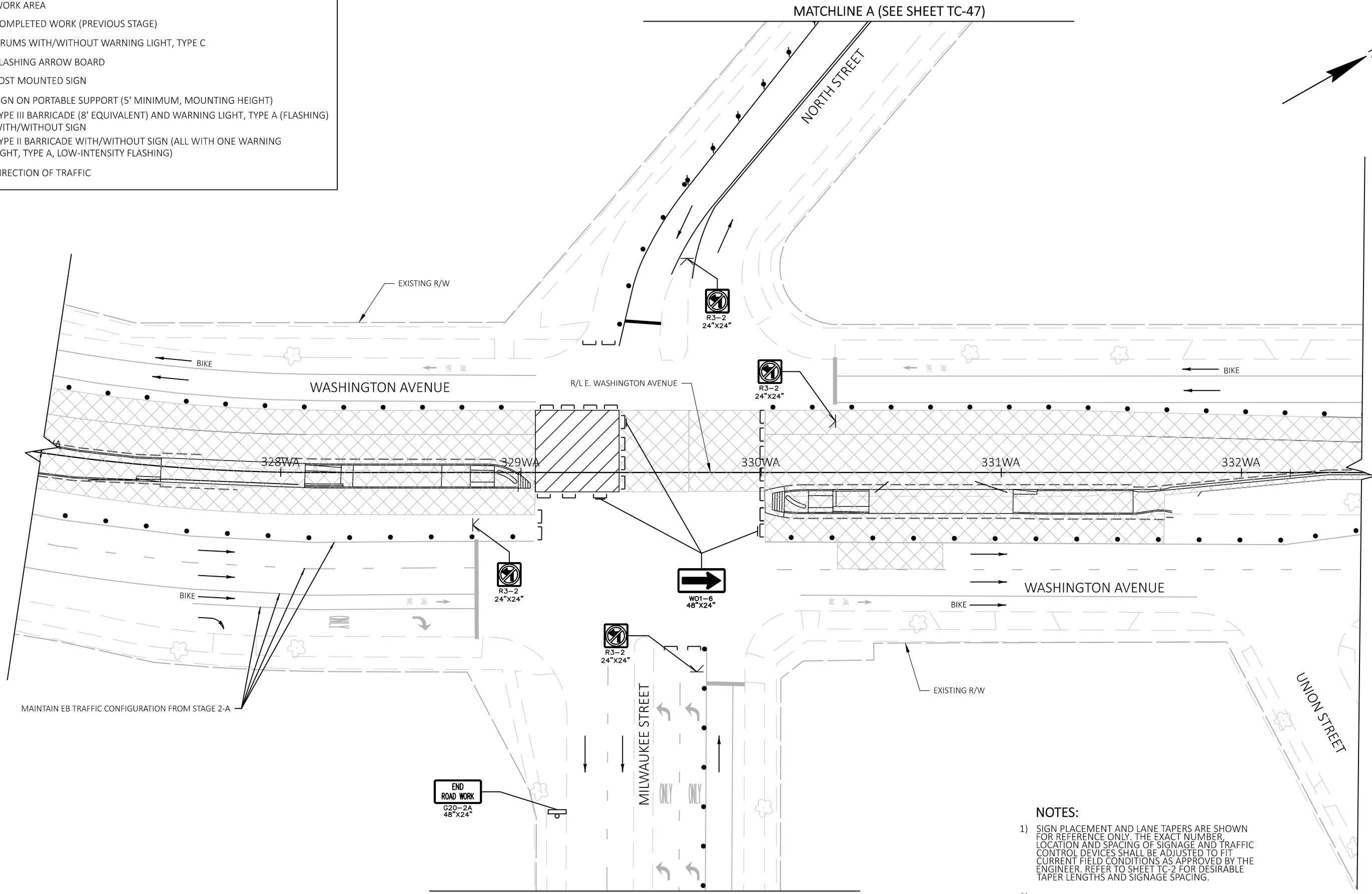
MAINTENANCE OF TRAFFIC E. WASHINGTON AVE AND NORTH/MILWAUKEE ST STAGE 2-B 60631225P
 BUS RAPID TRANSIT
 CITY OF MADISON, DANE COUNTY, WI
 CONTRACT NO: 60631225C



60631225P
 TC-45

TRAFFIC CONTROL LEGEND

-  WORK AREA
-  COMPLETED WORK (PREVIOUS STAGE)
-  DRUMS WITH/WITHOUT WARNING LIGHT, TYPE C
-  FLASHING ARROW BOARD
-  POST MOUNTED SIGN
-  SIGN ON PORTABLE SUPPORT (5' MINIMUM, MOUNTING HEIGHT)
-  TYPE III BARRICADE (8' EQUIVALENT) AND WARNING LIGHT, TYPE A (FLASHING) WITH/WITHOUT SIGN
-  TYPE II BARRICADE WITH/WITHOUT SIGN (ALL WITH ONE WARNING LIGHT, TYPE A, LOW-INTENSITY FLASHING)
-  DIRECTION OF TRAFFIC



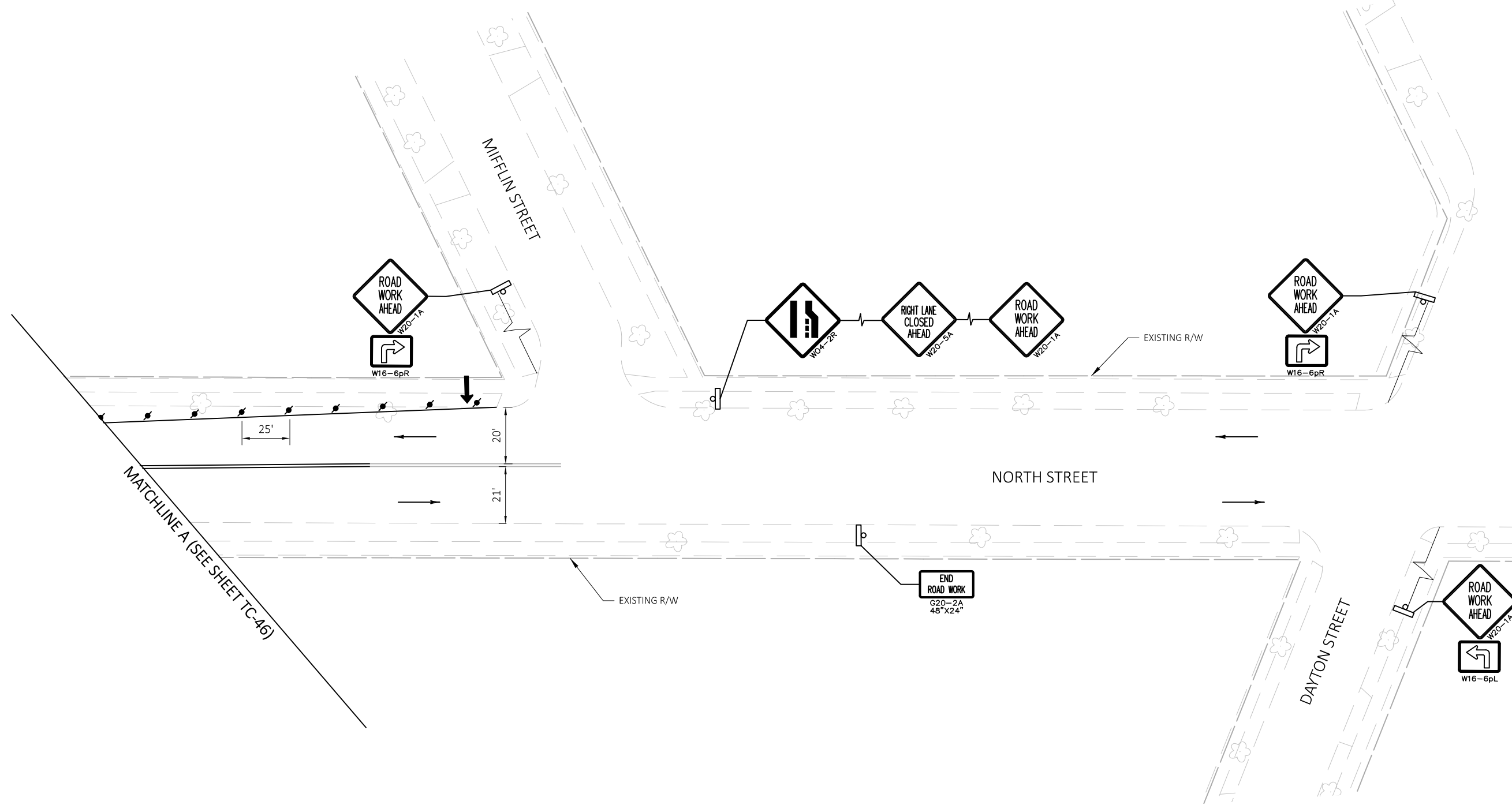
- NOTES:**
- 1) SIGN PLACEMENT AND LANE TAPERS ARE SHOWN FOR REFERENCE ONLY. THE EXACT NUMBER, LOCATION AND SPACING OF SIGNAGE AND TRAFFIC CONTROL DEVICES SHALL BE ADJUSTED TO FIT CURRENT FIELD CONDITIONS AS APPROVED BY THE ENGINEER. REFER TO SHEET TC-2 FOR DESIRABLE TAPER LENGTHS AND SIGNAGE SPACING.
 - 2) CONSTRUCTION IMPROVEMENTS TO BE PERFORMED DURING STAGE 2-C OPERATIONS ARE CONSIDERED SHORT TERM AND SHALL BE SCHEDULED DURING OFF PEAK HOURS AS NOTED IN THE SPECIAL PROVISIONS. CONTRACTOR TO COORDINATE WITH THE CITY OF MADISON ON ANY ADDITIONAL RESTRICTIONS NEEDED DEPENDENT ON LOCATION OF IMPROVEMENTS.

MARK	REVISION	DATE	BY
60631225P	Designed By: TSI		
60631225P	Date: 2022-06-16		
	Scale: 1 IN=40 FT		










MAINTENANCE OF TRAFFIC E. WASHINGTON AVE AND NORTH/MILWAUKEE ST STAGE 2-C 60631225P
 BUS RAPID TRANSIT
 CITY OF MADISON, DANE COUNTY, WI
 CONTRACT NO: 60631225C



60631225P
TC-46



TRAFFIC CONTROL LEGEND


-  WORK AREA
-  COMPLETED WORK (PREVIOUS STAGE)
-  DRUMS WITH/WITHOUT WARNING LIGHT, TYPE C
-  FLASHING ARROW BOARD
-  POST MOUNTED SIGN
-  SIGN ON PORTABLE SUPPORT (5' MINIMUM, MOUNTING HEIGHT)
-  TYPE III BARRICADE (8' EQUIVALENT) AND WARNING LIGHT, TYPE A (FLASHING) WITH/WITHOUT SIGN
-  TYPE II BARRICADE WITH/WITHOUT SIGN (ALL WITH ONE WARNING LIGHT, TYPE A, LOW-INTENSITY FLASHING)
-  DIRECTION OF TRAFFIC

NOTES:

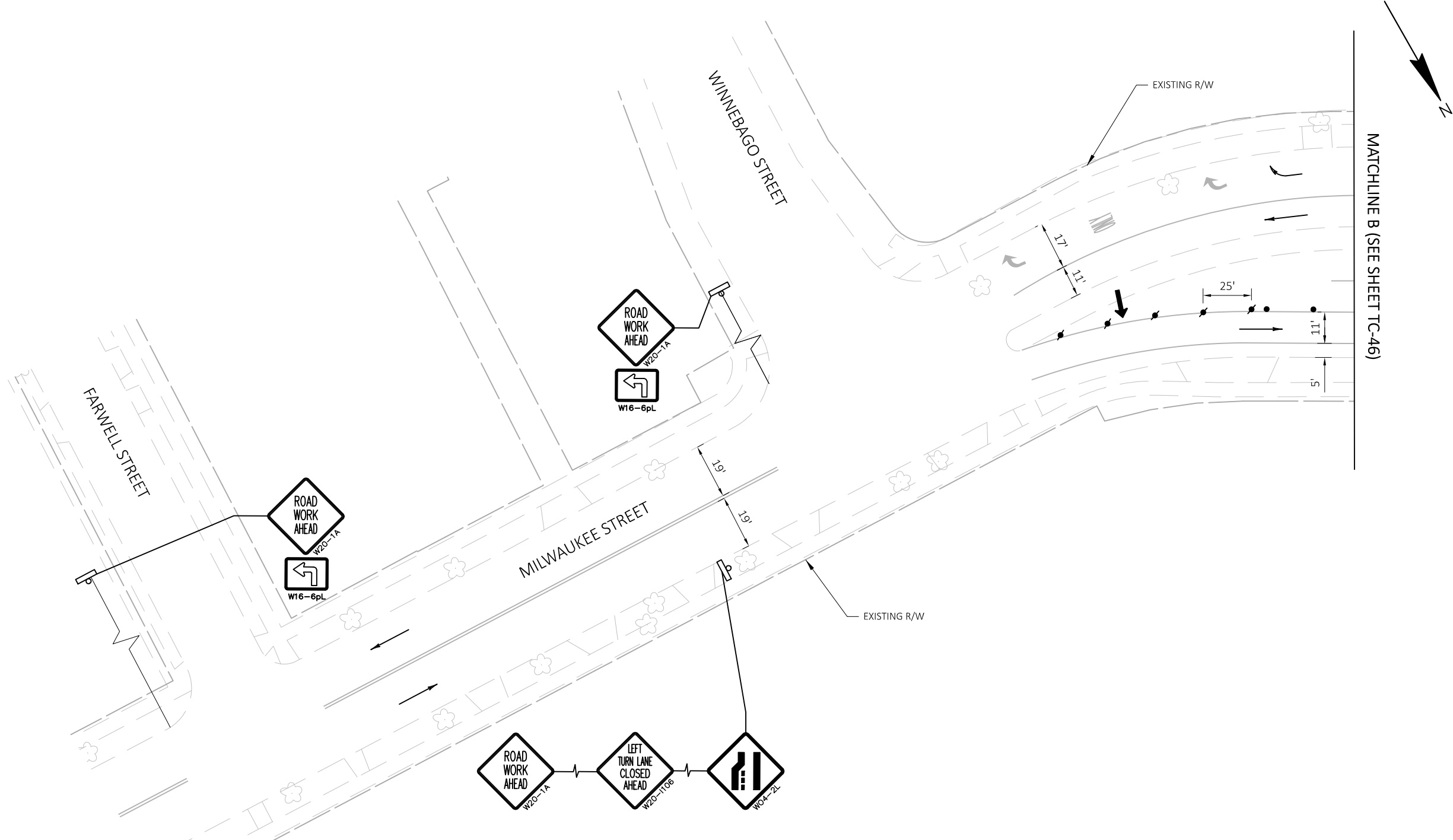
- 1) CONSTRUCTION IMPROVEMENTS AND TRAFFIC CONTROL SETUP DRURING STAGE 2-C OPERATIONS MAY IMPACT EXISTING ON-STREET PARKING AT VARIOUS LOCATIONS ALONG NORTH STREET. CONTRACTOR TO COORDINATE WITH THE CITY OF MADISON FOR APPLICABLE SIGNAGE COVERINGS OR REMOVALS AS NECESSARY.

MARK	REVISION	DATE	BY










MAINTENANCE OF TRAFFIC E. WASHINGTON AVE AND NORTH/MILWAUKEE ST STAGE 2-C 60631225P
 BUS RAPID TRANSIT
 CITY OF MADISON, DANE COUNTY, WI
 CONTRACT NO: 60631225C



60631225P
TC-47



TRAFFIC CONTROL LEGEND

-  WORK AREA
-  COMPLETED WORK (PREVIOUS STAGE)
-  DRUMS WITH/WITHOUT WARNING LIGHT, TYPE C
-  FLASHING ARROW BOARD
-  POST MOUNTED SIGN
-  SIGN ON PORTABLE SUPPORT (5' MINIMUM, MOUNTING HEIGHT)
-  TYPE III BARRICADE (8' EQUIVALENT) AND WARNING LIGHT, TYPE A (FLASHING) WITH/WITHOUT SIGN
-  TYPE II BARRICADE WITH/WITHOUT SIGN (ALL WITH ONE WARNING LIGHT, TYPE A, LOW-INTENSITY FLASHING)
-  DIRECTION OF TRAFFIC

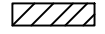
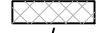




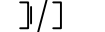
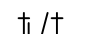

MARK	REVISION	DATE	BY

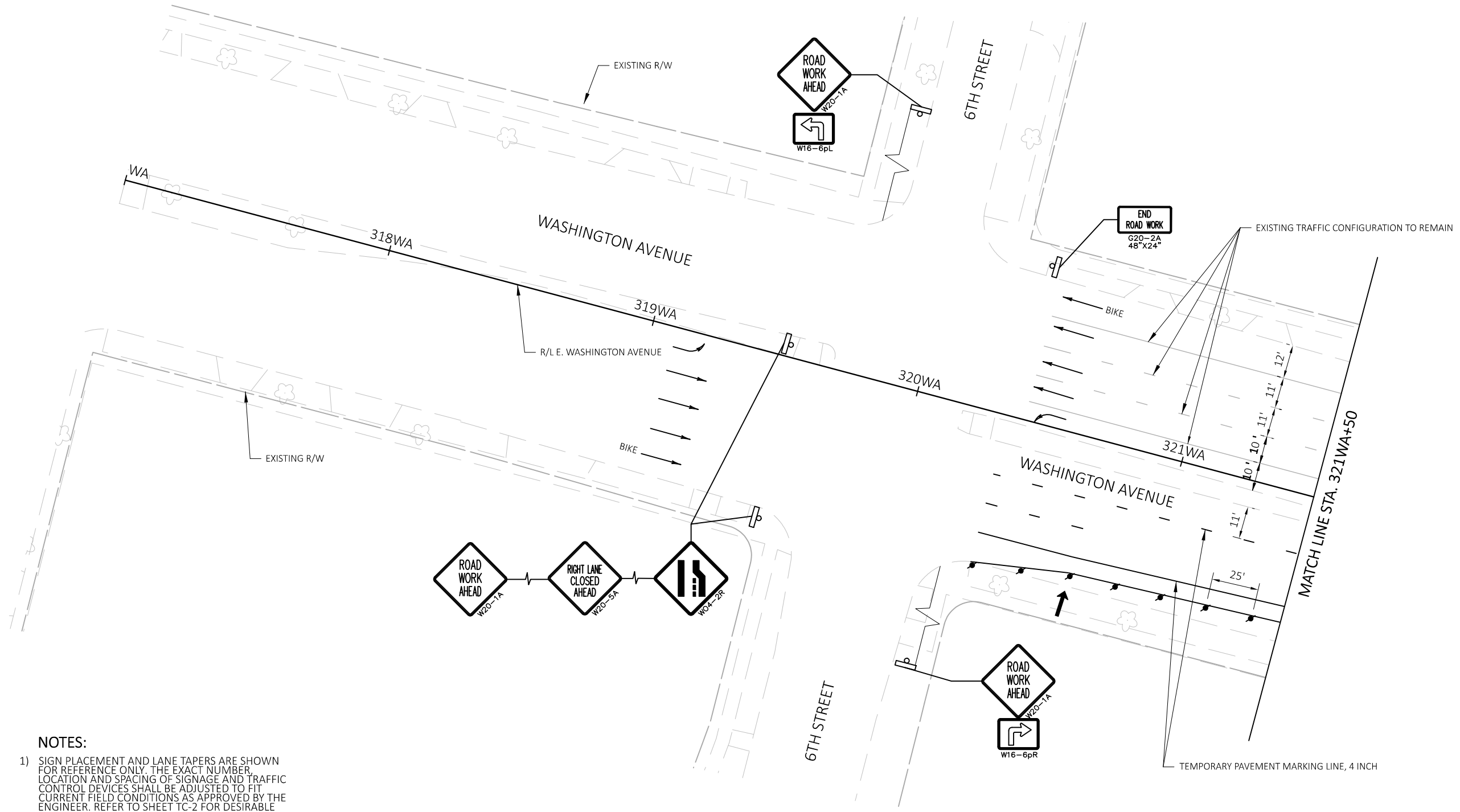
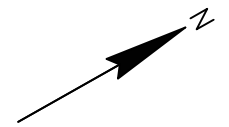
MAINTENANCE OF TRAFFIC E. WASHINGTON AVE AND NORTH/MILWAUKEE ST STAGE 2-C 60631225P
 BUS RAPID TRANSIT CITY OF MADISON, DANE COUNTY, WI
 CITY OF MADISON CONTRACT NO: 60631225C



60631225P
 TC-48

TRAFFIC CONTROL LEGEND

	WORK AREA
	COMPLETED WORK (PREVIOUS STAGE)
	DRUMS WITH/WITHOUT WARNING LIGHT, TYPE C
	FLASHING ARROW BOARD
	POST MOUNTED SIGN
	SIGN ON PORTABLE SUPPORT (5' MINIMUM, MOUNTING HEIGHT)
	TYPE III BARRICADE (8' EQUIVALENT) AND WARNING LIGHT, TYPE A (FLASHING) WITH/WITHOUT SIGN
	TYPE II BARRICADE WITH/WITHOUT SIGN (ALL WITH ONE WARNING LIGHT, TYPE A, LOW-INTENSITY FLASHING)
	DIRECTION OF TRAFFIC



NOTES:
 1) SIGN PLACEMENT AND LANE TAPERS ARE SHOWN FOR REFERENCE ONLY. THE EXACT NUMBER, LOCATION AND SPACING OF SIGNAGE AND TRAFFIC CONTROL DEVICES SHALL BE ADJUSTED TO FIT CURRENT FIELD CONDITIONS AS APPROVED BY THE ENGINEER. REFER TO SHEET TC-2 FOR DESIRABLE TAPER LENGTHS AND SIGNAGE SPACING.










MARK	REVISION	DATE	BY
60631225P	2022-06-16		
Designed By: TSI			Scale: 1 IN=40 FT
60631225P			

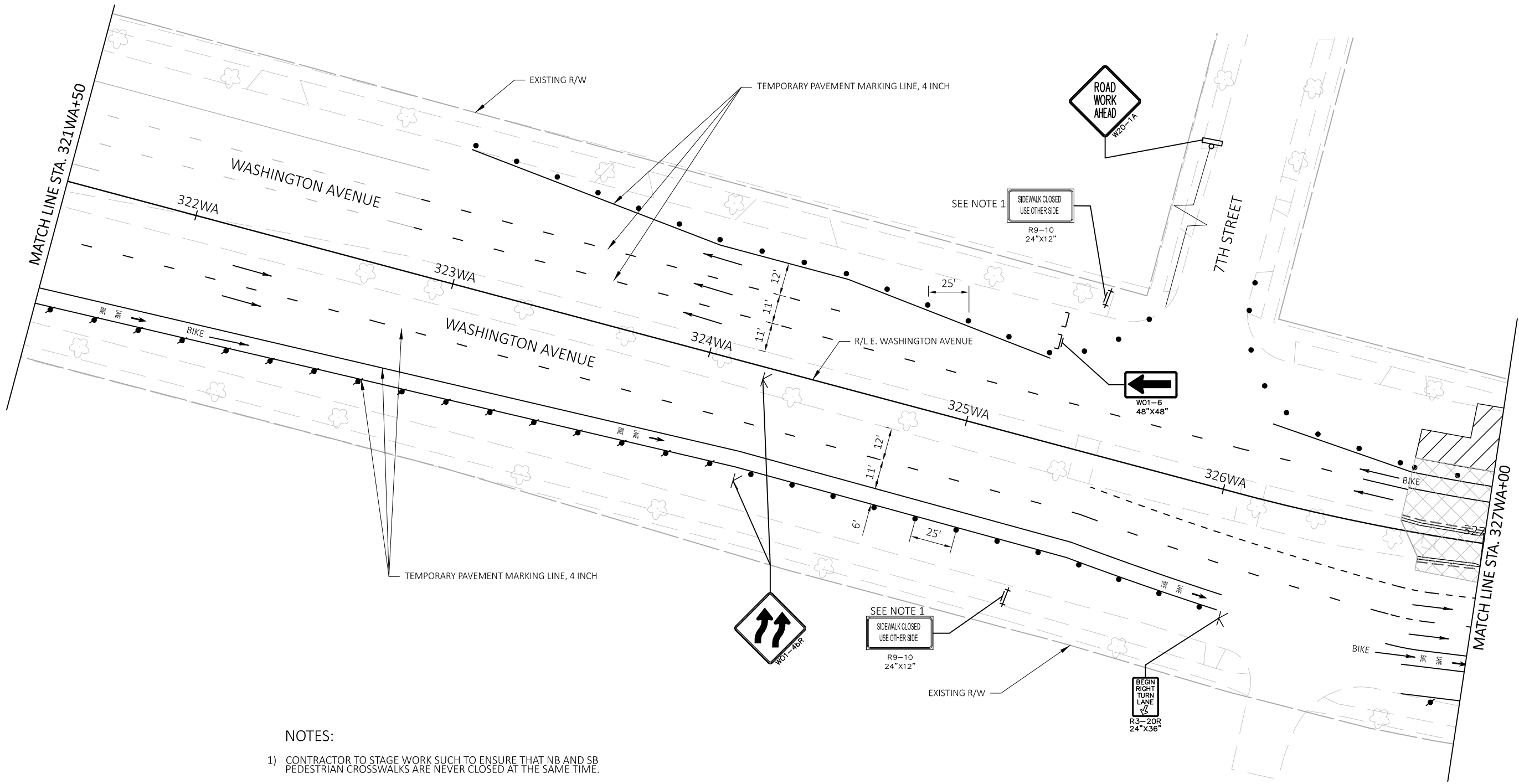
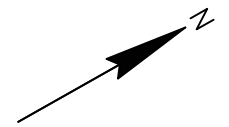
MAINTENANCE OF TRAFFIC E. WASHINGTON AVE AND NORTH/MILWAUKEE ST STAGE 3 60631225P
 BUS RAPID TRANSIT CITY OF MADISON, DANE COUNTY, WI
 CITY OF MADISON CONTRACT NO: 60631225C



60631225P
 TC-49

TRAFFIC CONTROL LEGEND

-  WORK AREA
-  COMPLETED WORK (PREVIOUS STAGE)
-  DRUMS WITH/WITHOUT WARNING LIGHT, TYPE C
-  FLASHING ARROW BOARD
-  POST MOUNTED SIGN
-  SIGN ON PORTABLE SUPPORT (5' MINIMUM, MOUNTING HEIGHT)
-  TYPE III BARRICADE (8' EQUIVALENT) AND WARNING LIGHT, TYPE A (FLASHING) WITH/WITHOUT SIGN
-  TYPE II BARRICADE WITH/WITHOUT SIGN (ALL WITH ONE WARNING LIGHT, TYPE A, LOW-INTENSITY FLASHING)
-  DIRECTION OF TRAFFIC



NOTES:
 1) CONTRACTOR TO STAGE WORK SUCH TO ENSURE THAT NB AND SB PEDESTRIAN CROSSWALKS ARE NEVER CLOSED AT THE SAME TIME.










MARK	REVISION	DATE	BY
Designed By: TSI 60631225P	Date: 2022-06-16		
Scale: 1 IN=40 FT			

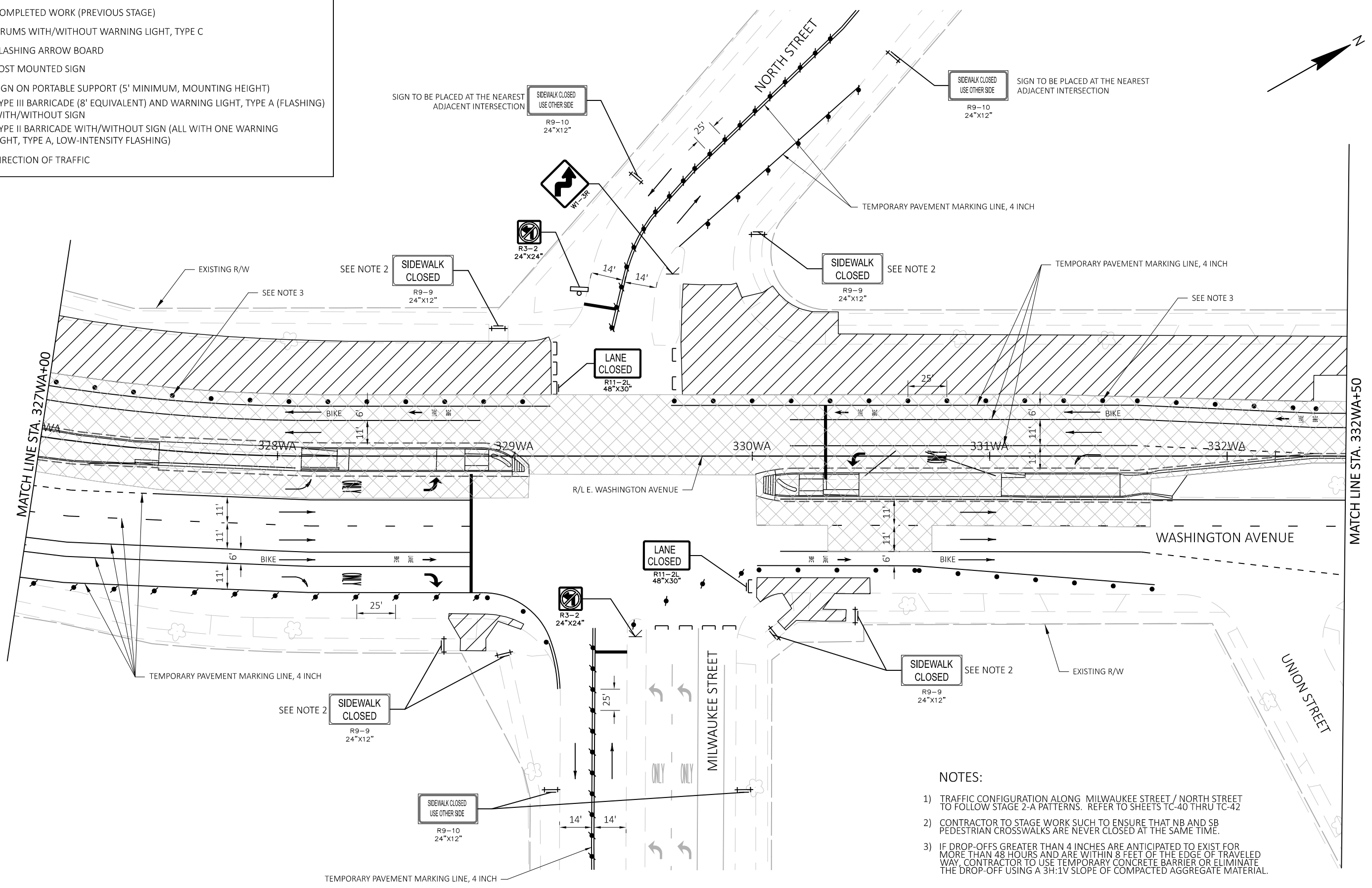
60631225P
 MAINTENANCE OF TRAFFIC E. WASHINGTON AVE AND NORTH/MILWAUKEE ST STAGE 3
 CITY OF MADISON, DANE COUNTY, WI
 BUS RAPID TRANSIT
 CONTRACT NO: 60631225C



60631225P
 TC-50

TRAFFIC CONTROL LEGEND

-  WORK AREA
-  COMPLETED WORK (PREVIOUS STAGE)
-  DRUMS WITH/WITHOUT WARNING LIGHT, TYPE C
-  FLASHING ARROW BOARD
-  POST MOUNTED SIGN
-  SIGN ON PORTABLE SUPPORT (5' MINIMUM, MOUNTING HEIGHT)
-  TYPE III BARRICADE (8' EQUIVALENT) AND WARNING LIGHT, TYPE A (FLASHING) WITH/WITHOUT SIGN
-  TYPE II BARRICADE WITH/WITHOUT SIGN (ALL WITH ONE WARNING LIGHT, TYPE A, LOW-INTENSITY FLASHING)
-  DIRECTION OF TRAFFIC



- NOTES:**
- 1) TRAFFIC CONFIGURATION ALONG MILWAUKEE STREET / NORTH STREET TO FOLLOW STAGE 2-A PATTERNS. REFER TO SHEETS TC-40 THRU TC-42
 - 2) CONTRACTOR TO STAGE WORK SUCH TO ENSURE THAT NB AND SB PEDESTRIAN CROSSWALKS ARE NEVER CLOSED AT THE SAME TIME.
 - 3) IF DROP-OFFS GREATER THAN 4 INCHES ARE ANTICIPATED TO EXIST FOR MORE THAN 48 HOURS AND ARE WITHIN 8 FEET OF THE EDGE OF TRAVELED WAY, CONTRACTOR TO USE TEMPORARY CONCRETE BARRIER OR ELIMINATE THE DROP-OFF USING A 3H:1V SLOPE OF COMPACTED AGGREGATE MATERIAL.

MARK	REVISION	DATE	BY










Scale: 1 IN=40 FT
 Designed By: TSI
 60631225P

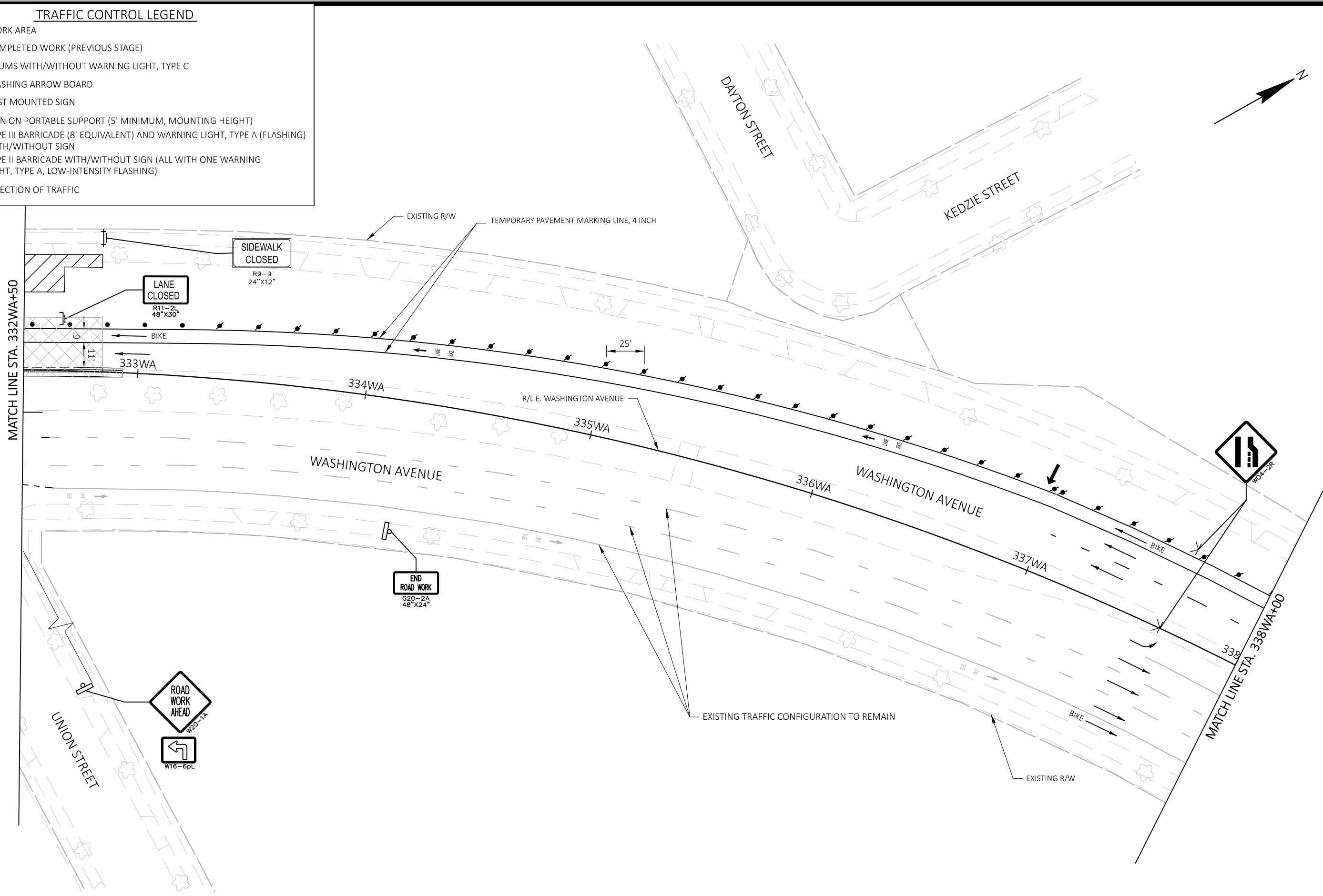
60631225P
 MAINTENANCE OF TRAFFIC E. WASHINGTON AVE AND NORTH/MILWAUKEE ST STAGE 3
 BUS RAPID TRANSIT
 CITY OF MADISON, DANE COUNTY, WI
 CONTRACT NO: 60631225C



60631225P
 TC-51

TRAFFIC CONTROL LEGEND

-  WORK AREA
-  COMPLETED WORK (PREVIOUS STAGE)
-  DRUMS WITH/WITHOUT WARNING LIGHT, TYPE C
-  FLASHING ARROW BOARD
-  POST MOUNTED SIGN
-  SIGN ON PORTABLE SUPPORT (5' MINIMUM, MOUNTING HEIGHT)
-  TYPE III BARRICADE (8' EQUIVALENT) AND WARNING LIGHT, TYPE A (FLASHING) WITH/WITHOUT SIGN
-  TYPE II BARRICADE WITH/WITHOUT SIGN (ALL WITH ONE WARNING LIGHT, TYPE A, LOW-INTENSITY FLASHING)
-  DIRECTION OF TRAFFIC

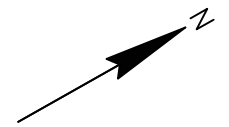
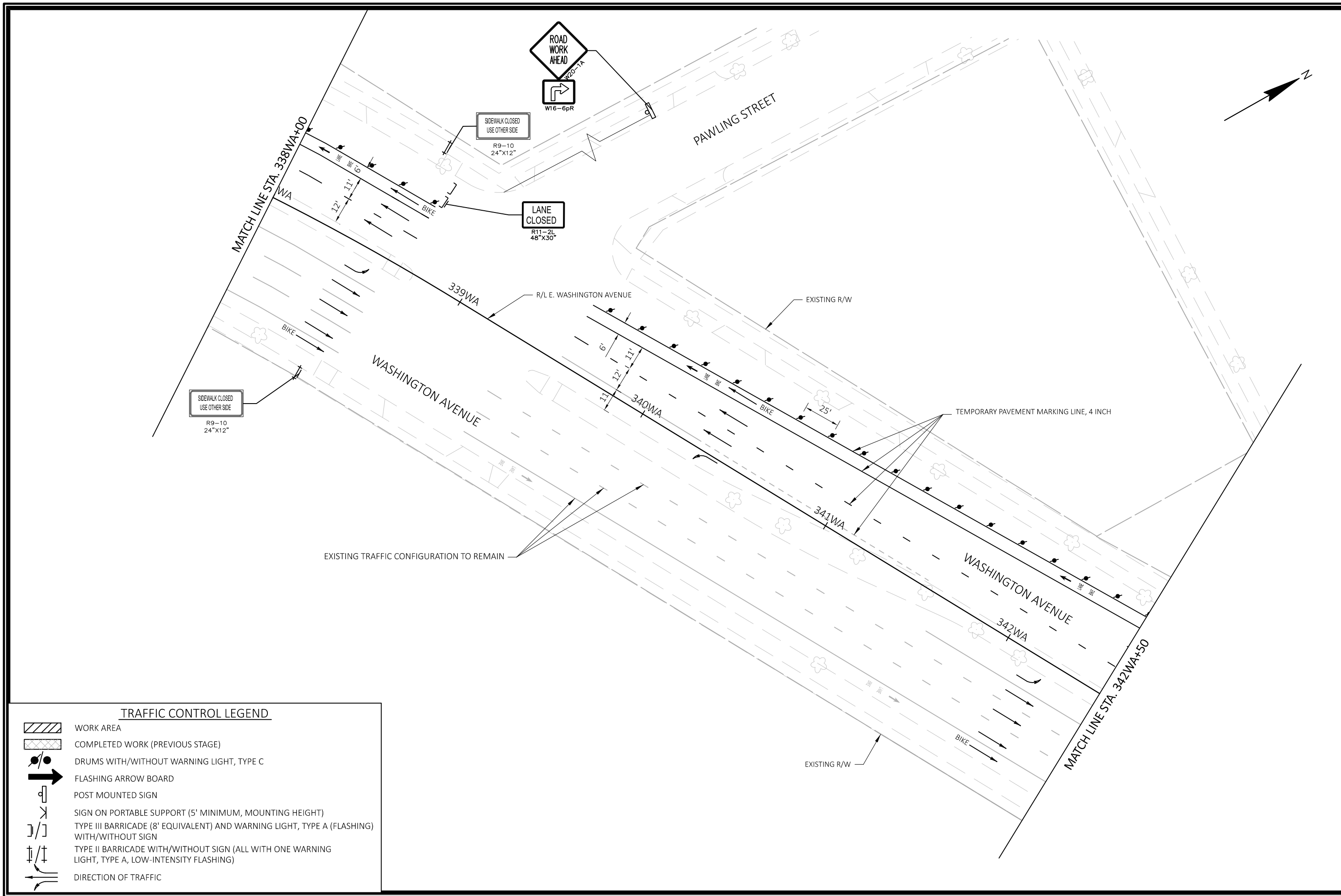


MARK	REVISION	DATE	BY
60631225P	Designed By: TSI	2022-06-16	Scale: 1 IN=40 FT

MAINTENANCE OF TRAFFIC E. WASHINGTON AVE AND NORTH/MILWAUKEE ST STAGE 3
 BUS RAPID TRANSIT
CITY OF MADISON
 CITY OF MADISON, DANE COUNTY, WI
 CONTRACT NO: 60631225C



60631225P
 TC-52












MARK	REVISION	DATE	BY
60631225P	Date: 2022-06-16		
Designed By: TSI			Scale: 1 IN=40 FT
60631225P			

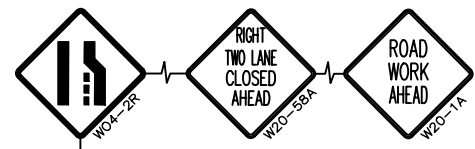
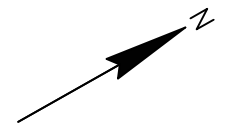
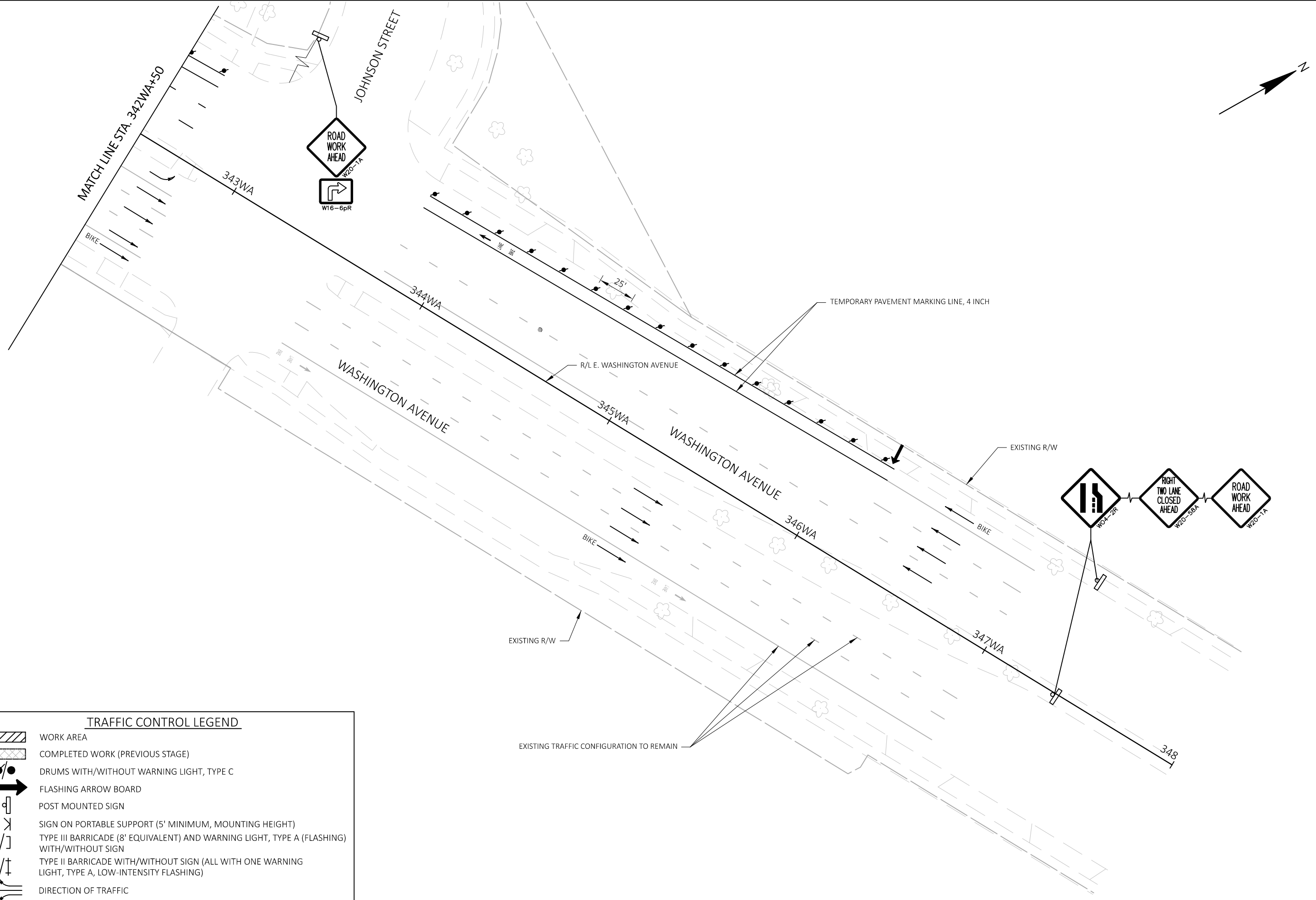
MAINTENANCE OF TRAFFIC E. WASHINGTON AVE AND NORTH/MILWAUKEE ST STAGE 3 60631225P
 BUS RAPID TRANSIT CITY OF MADISON, DANE COUNTY, WI
 CONTRACT NO: 60631225C












60631225P
 TC-53

TRAFFIC CONTROL LEGEND

-  WORK AREA
-  COMPLETED WORK (PREVIOUS STAGE)
-  DRUMS WITH/WITHOUT WARNING LIGHT, TYPE C
-  FLASHING ARROW BOARD
-  POST MOUNTED SIGN
-  SIGN ON PORTABLE SUPPORT (5' MINIMUM, MOUNTING HEIGHT)
-  TYPE III BARRICADE (8' EQUIVALENT) AND WARNING LIGHT, TYPE A (FLASHING) WITH/WITHOUT SIGN
-  TYPE II BARRICADE WITH/WITHOUT SIGN (ALL WITH ONE WARNING LIGHT, TYPE A, LOW-INTENSITY FLASHING)
-  DIRECTION OF TRAFFIC



TRAFFIC CONTROL LEGEND

-  WORK AREA
-  COMPLETED WORK (PREVIOUS STAGE)
-  DRUMS WITH/WITHOUT WARNING LIGHT, TYPE C
-  FLASHING ARROW BOARD
-  POST MOUNTED SIGN
-  SIGN ON PORTABLE SUPPORT (5' MINIMUM, MOUNTING HEIGHT)
-  TYPE III BARRICADE (8' EQUIVALENT) AND WARNING LIGHT, TYPE A (FLASHING) WITH/WITHOUT SIGN
-  TYPE II BARRICADE WITH/WITHOUT SIGN (ALL WITH ONE WARNING LIGHT, TYPE A, LOW-INTENSITY FLASHING)
-  DIRECTION OF TRAFFIC

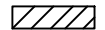



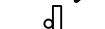
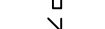
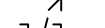
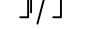
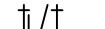
MARK	REVISION	DATE	BY
Designed By: TSI 60631225P	Date: 2022-06-16		
Scale: 1 IN=40 FT			

MAINTENANCE OF TRAFFIC E. WASHINGTON AVE AND NORTH/MILWAUKEE ST STAGE 3
 BUS RAPID TRANSIT
CITY OF MADISON
 CITY OF MADISON, DANE COUNTY, WI
 CONTRACT NO: 60631225C

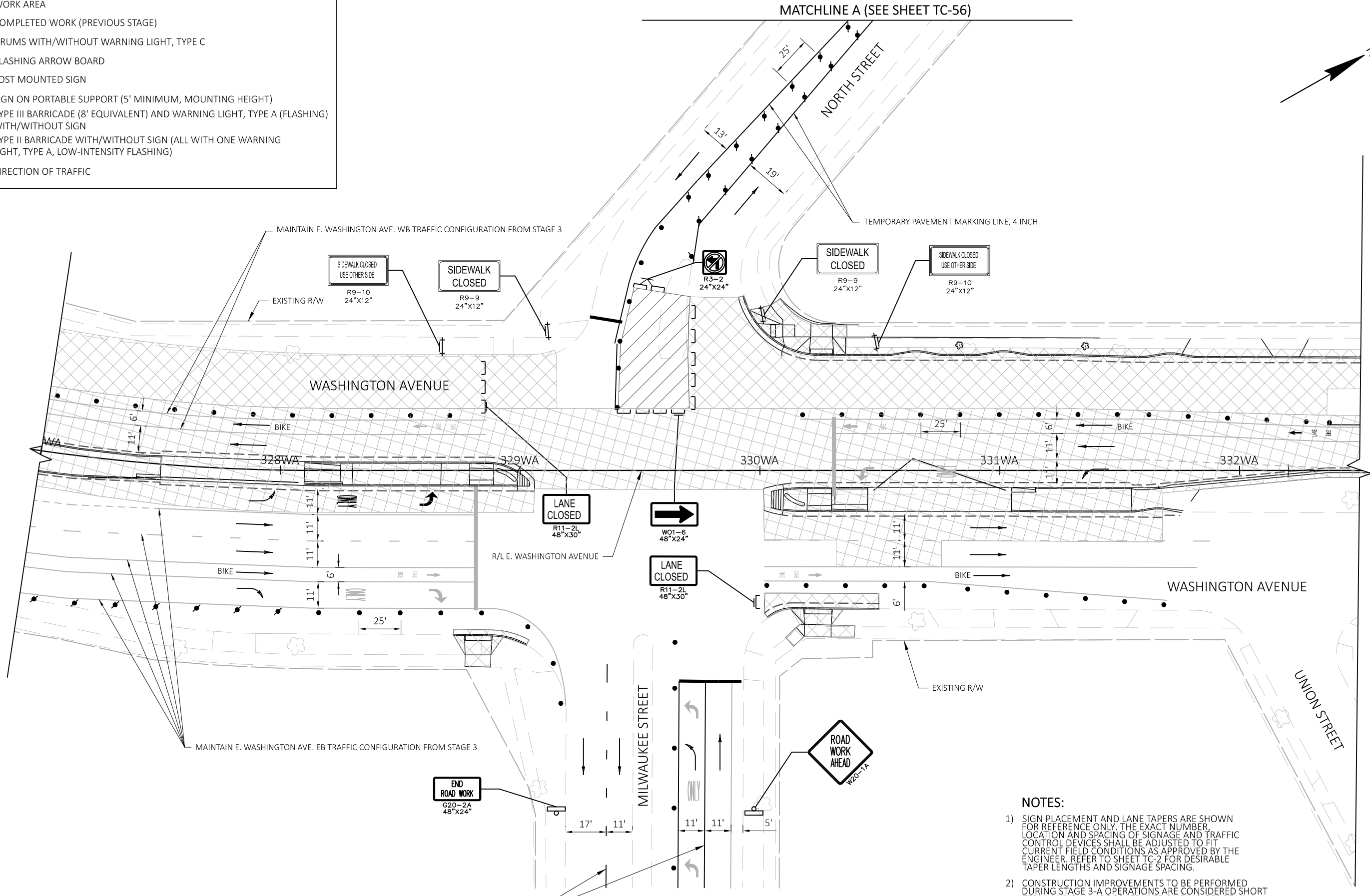



60631225P
TC-54

TRAFFIC CONTROL LEGEND

-  WORK AREA
-  COMPLETED WORK (PREVIOUS STAGE)
-  DRUMS WITH/WITHOUT WARNING LIGHT, TYPE C
-  FLASHING ARROW BOARD
-  POST MOUNTED SIGN
-  SIGN ON PORTABLE SUPPORT (5' MINIMUM, MOUNTING HEIGHT)
-  TYPE III BARRICADE (8' EQUIVALENT) AND WARNING LIGHT, TYPE A (FLASHING) WITH/WITHOUT SIGN
-  TYPE II BARRICADE WITH/WITHOUT SIGN (ALL WITH ONE WARNING LIGHT, TYPE A, LOW-INTENSITY FLASHING)
-  DIRECTION OF TRAFFIC

MATCHLINE A (SEE SHEET TC-56)



NOTES:

- 1) SIGN PLACEMENT AND LANE TAPERS ARE SHOWN FOR REFERENCE ONLY. THE EXACT NUMBER, LOCATION AND SPACING OF SIGNAGE AND TRAFFIC CONTROL DEVICES SHALL BE ADJUSTED TO FIT CURRENT FIELD CONDITIONS AS APPROVED BY THE ENGINEER. REFER TO SHEET TC-2 FOR DESIRABLE TAPER LENGTHS AND SIGNAGE SPACING.
- 2) CONSTRUCTION IMPROVEMENTS TO BE PERFORMED DURING STAGE 3-A OPERATIONS ARE CONSIDERED SHORT TERM AND SHALL BE SCHEDULED DURING OFF PEAK HOURS AS NOTED IN THE SPECIAL PROVISIONS. CONTRACTOR TO COORDINATE WITH THE CITY OF MADISON ON ANY ADDITIONAL RESTRICTIONS NEEDED DEPENDENT ON LOCATION OF IMPROVEMENTS.

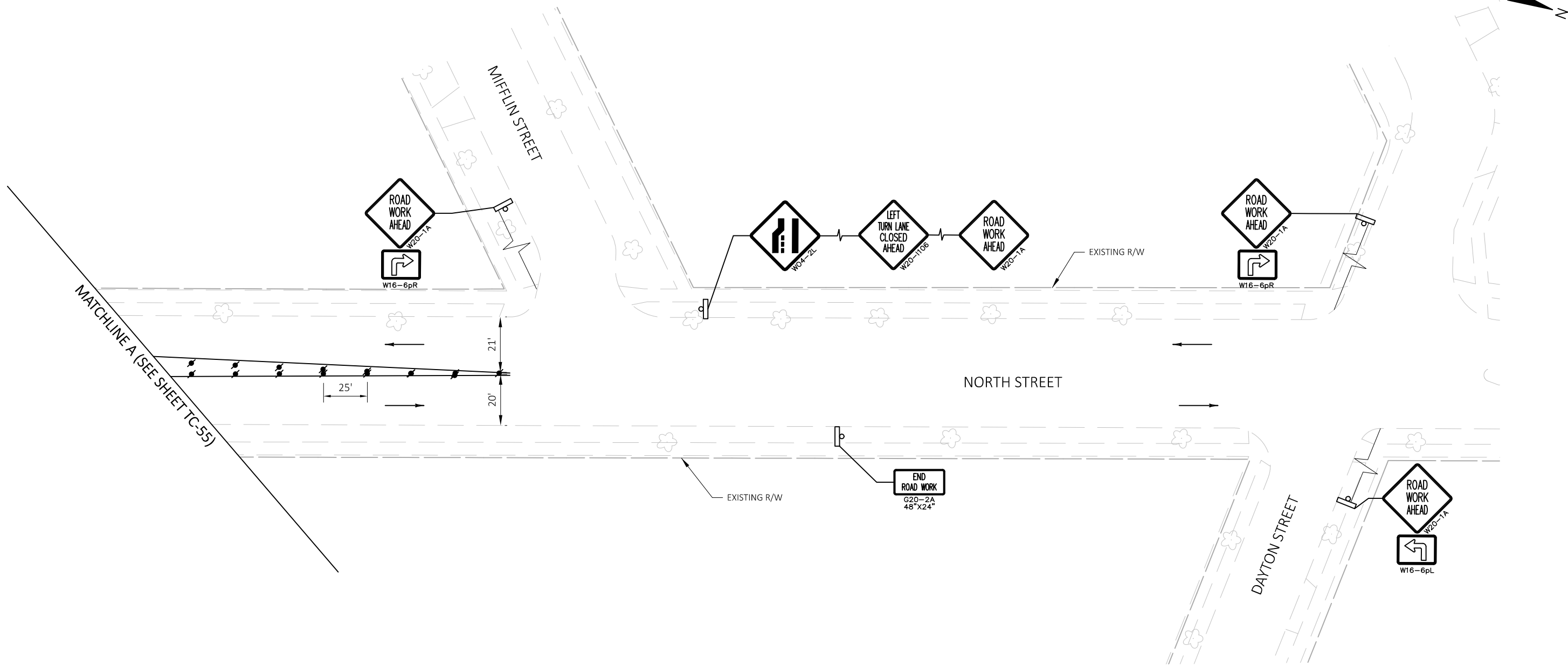
PERMANENT PAVEMENT MARKINGS TO BE PLACED IN EXISTING LANE CONFIGURATION

MARK	REVISION	DATE	BY
60631225P	2022-06-16		
Designed By: TSI			Scale: 1 IN=40 FT
60631225P			










MAINTENANCE OF TRAFFIC E. WASHINGTON AVE AND NORTH/MILWAUKEE ST STAGE 3-A 60631225P
 CITY OF MADISON, DANE COUNTY, WI
 BUS RAPID TRANSIT
 CONTRACT NO: 60631225C



60631225P
TC-55



TRAFFIC CONTROL LEGEND

-  WORK AREA
-  COMPLETED WORK (PREVIOUS STAGE)
-  DRUMS WITH/WITHOUT WARNING LIGHT, TYPE C
-  FLASHING ARROW BOARD
-  POST MOUNTED SIGN
-  SIGN ON PORTABLE SUPPORT (5' MINIMUM, MOUNTING HEIGHT)
-  TYPE III BARRICADE (8' EQUIVALENT) AND WARNING LIGHT, TYPE A (FLASHING) WITH/WITHOUT SIGN
-  TYPE II BARRICADE WITH/WITHOUT SIGN (ALL WITH ONE WARNING LIGHT, TYPE A, LOW-INTENSITY FLASHING)
-  DIRECTION OF TRAFFIC

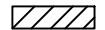


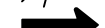
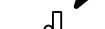
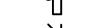
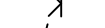
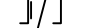
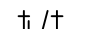
MARK	REVISION	DATE	BY
Designed By: TSI			
60631225P			
	Date: 2022-06-16		Scale: 1 IN=40 FT

MAINTENANCE OF TRAFFIC E. WASHINGTON AVE AND NORTH/MILWAUKEE ST STAGE 3-A 60631225P
 BUS RAPID TRANSIT
 CITY OF MADISON, DANE COUNTY, WI
 CONTRACT NO: 60631225C

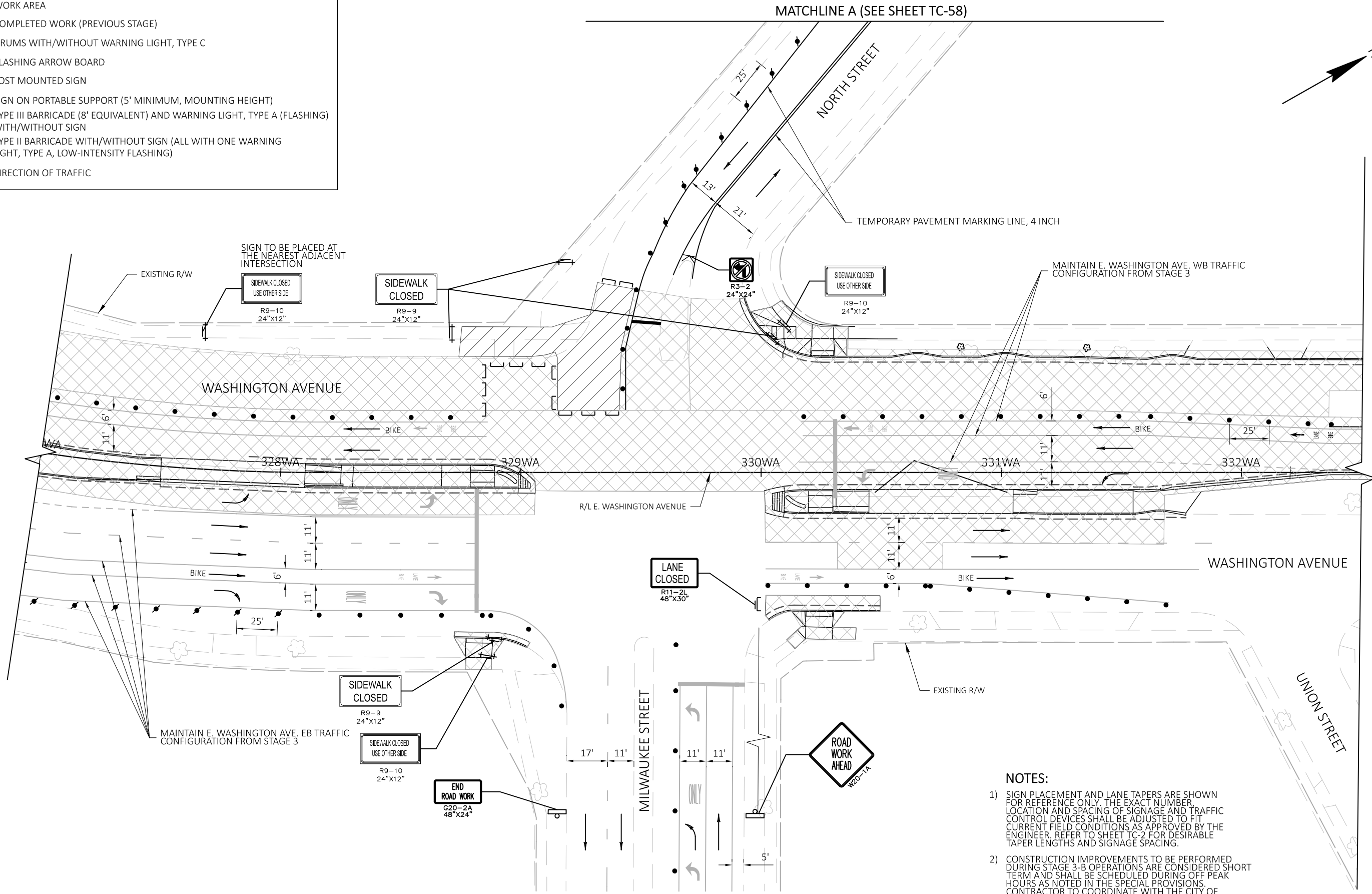
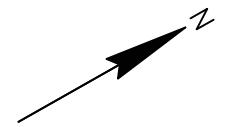


60631225P
 TC-56

TRAFFIC CONTROL LEGEND

-  WORK AREA
-  COMPLETED WORK (PREVIOUS STAGE)
-  DRUMS WITH/WITHOUT WARNING LIGHT, TYPE C
-  FLASHING ARROW BOARD
-  POST MOUNTED SIGN
-  SIGN ON PORTABLE SUPPORT (5' MINIMUM, MOUNTING HEIGHT)
-  TYPE III BARRICADE (8' EQUIVALENT) AND WARNING LIGHT, TYPE A (FLASHING) WITH/WITHOUT SIGN
-  TYPE II BARRICADE WITH/WITHOUT SIGN (ALL WITH ONE WARNING LIGHT, TYPE A, LOW-INTENSITY FLASHING)
-  DIRECTION OF TRAFFIC

MATCHLINE A (SEE SHEET TC-58)



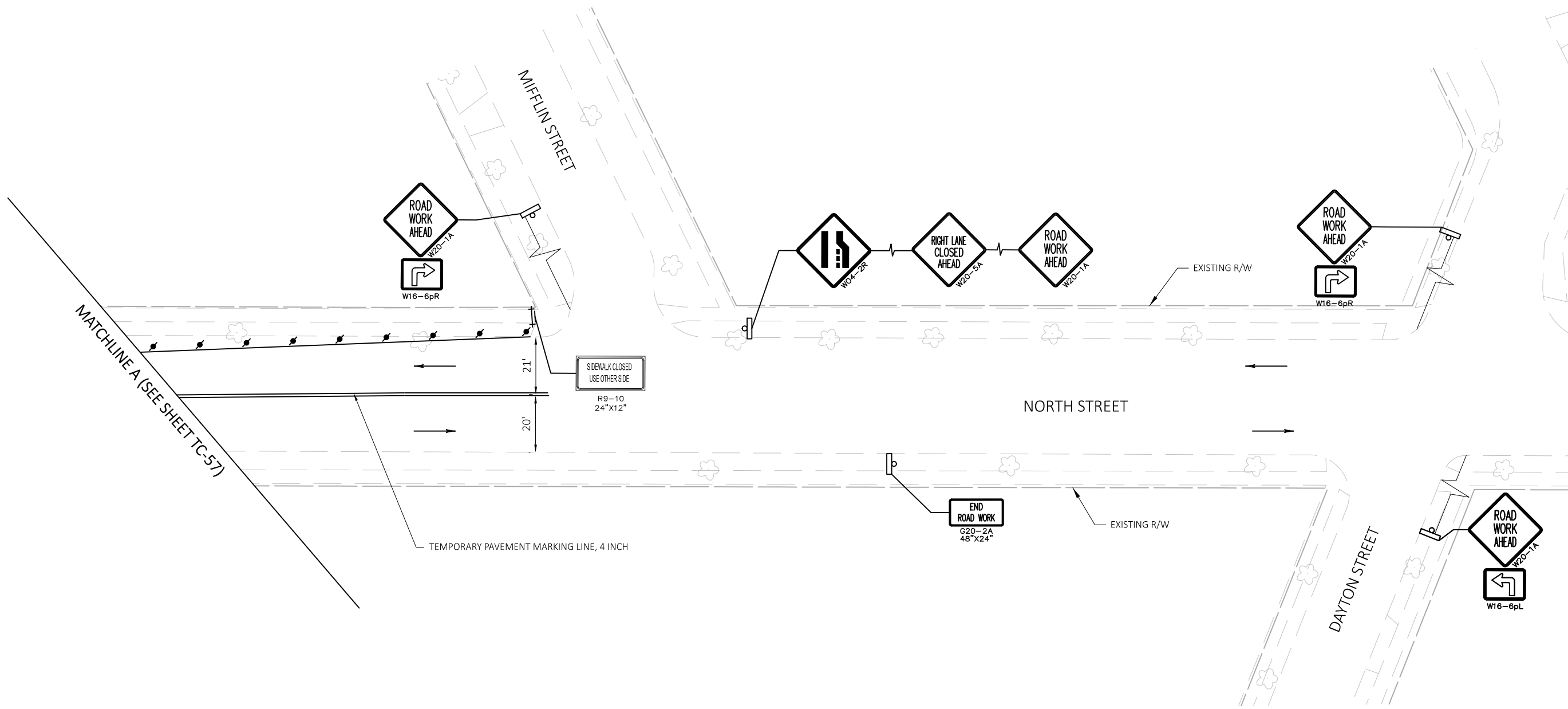
- NOTES:**
- 1) SIGN PLACEMENT AND LANE TAPERS ARE SHOWN FOR REFERENCE ONLY. THE EXACT NUMBER, LOCATION AND SPACING OF SIGNAGE AND TRAFFIC CONTROL DEVICES SHALL BE ADJUSTED TO FIT CURRENT FIELD CONDITIONS AS APPROVED BY THE ENGINEER. REFER TO SHEET TC-2 FOR DESIRABLE TAPER LENGTHS AND SIGNAGE SPACING.
 - 2) CONSTRUCTION IMPROVEMENTS TO BE PERFORMED DURING STAGE 3-B OPERATIONS ARE CONSIDERED SHORT TERM AND SHALL BE SCHEDULED DURING OFF PEAK HOURS AS NOTED IN THE SPECIAL PROVISIONS. CONTRACTOR TO COORDINATE WITH THE CITY OF MADISON ON ANY ADDITIONAL RESTRICTIONS NEEDED DEPENDENT ON LOCATION OF IMPROVEMENTS.

MARK	REVISION	DATE	BY










MAINTENANCE OF TRAFFIC E. WASHINGTON AVE AND NORTH/MILWAUKEE ST STAGE 3-B 60631225P
 CITY OF MADISON, DANE COUNTY, WI
 BUS RAPID TRANSIT
 CONTRACT NO: 60631225C



60631225P
TC-57



TRAFFIC CONTROL LEGEND

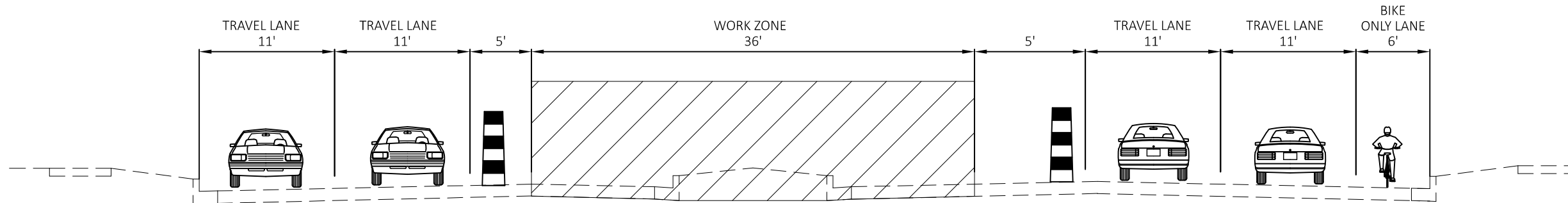
-  WORK AREA
-  COMPLETED WORK (PREVIOUS STAGE)
-  DRUMS WITH/WITHOUT WARNING LIGHT, TYPE C
-  FLASHING ARROW BOARD
-  POST MOUNTED SIGN
-  SIGN ON PORTABLE SUPPORT (5' MINIMUM, MOUNTING HEIGHT)
-  TYPE III BARRICADE (8' EQUIVALENT) AND WARNING LIGHT, TYPE A (FLASHING) WITH/WITHOUT SIGN
-  TYPE II BARRICADE WITH/WITHOUT SIGN (ALL WITH ONE WARNING LIGHT, TYPE A, LOW-INTENSITY FLASHING)
-  DIRECTION OF TRAFFIC

MARK	REVISION	DATE	BY
60631225P	Designed By: TSI	2022-06-16	
60631225P	Date:	2022-06-16	
			Scale: 1 IN=40 FT

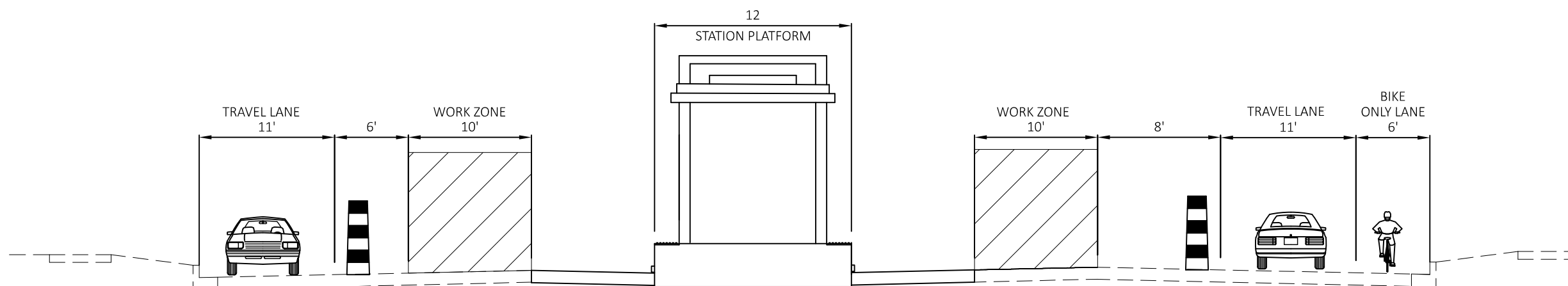
MAINTENANCE OF TRAFFIC E. WASHINGTON AVE AND NORTH/MILWAUKEE ST STAGE 3-B 60631225P
 BUS RAPID TRANSIT
 CITY OF MADISON, DANE COUNTY, WI
 CONTRACT NO: 60631225C



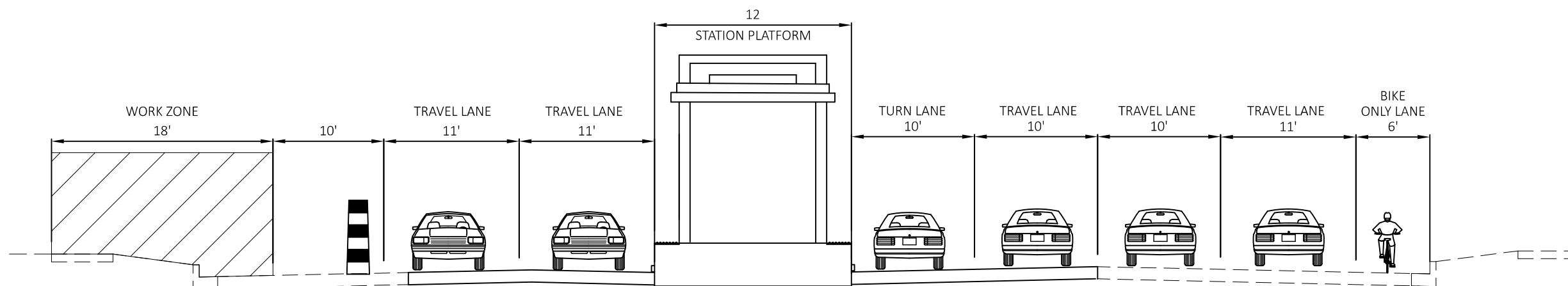
60631225P
 TC-58



STAGE 1 TYPICAL SECTION
 E. WASHINGTON AVENUE @ FAIR OAKS AVENUE
 LOOKING EAST



STAGE 2 TYPICAL SECTION
 E. WASHINGTON AVENUE @ FAIR OAKS AVENUE
 LOOKING EAST



STAGE 3 TYPICAL SECTION
 E. WASHINGTON AVENUE @ FAIR OAKS AVENUE
 LOOKING EAST

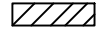
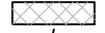


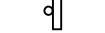

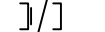
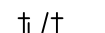

NOTES:
 1.) IF DROP-OFFS GREATER THAN 4 INCHES ARE ANTICIPATED TO EXIST FOR MORE THAN 48 HOURS AND ARE WITHIN 8 FEET OF THE EDGE OF TRAVELED WAY, CONTRACTOR TO USE TEMPORARY CONCRETE BARRIER OR ELIMINATE THE DROP-OFF USING A 3H:1V SLOPE OF COMPACTED AGGREGATE MATERIAL.

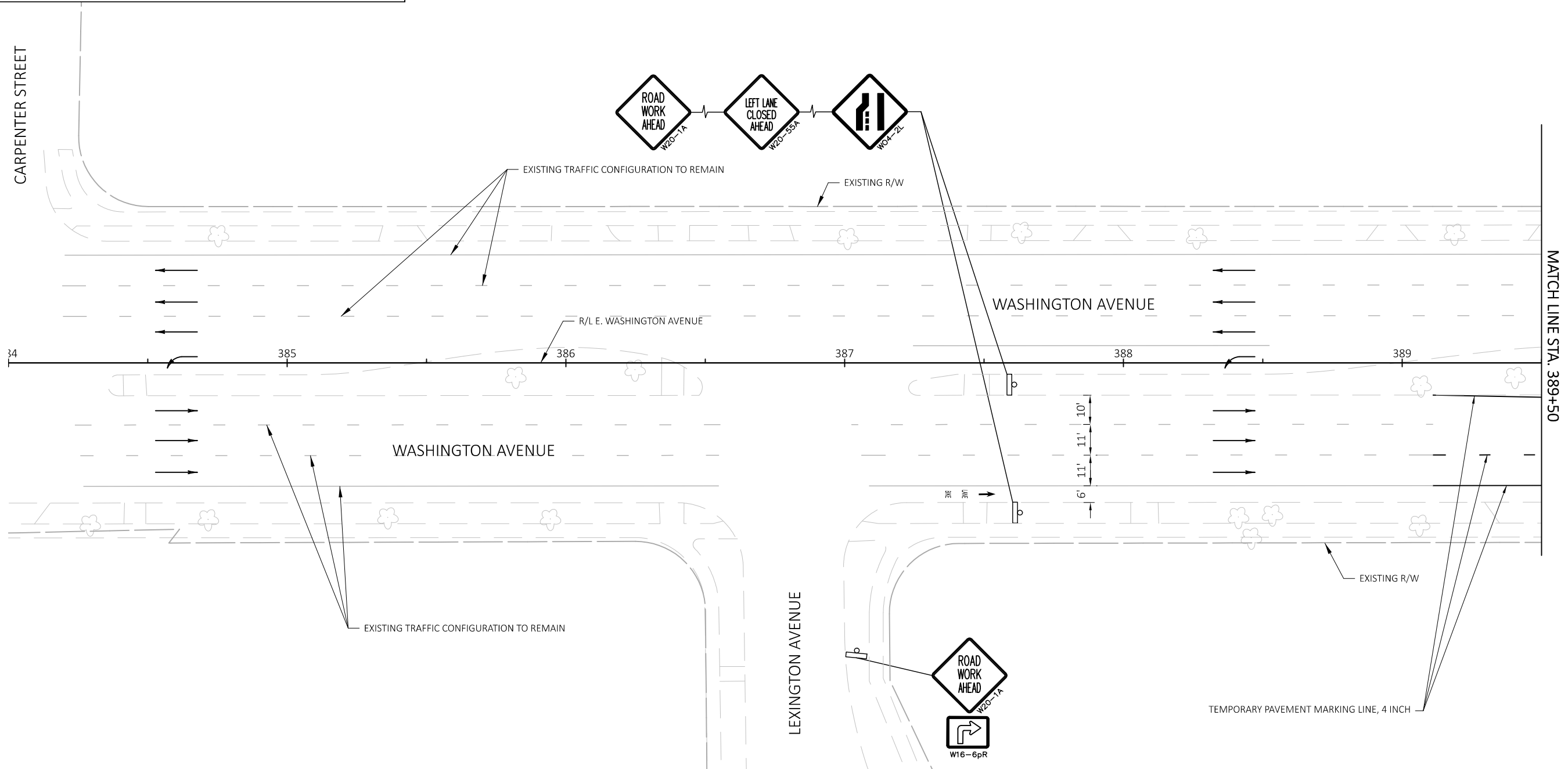
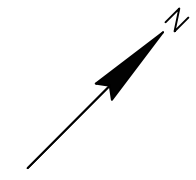
MARK	REVISION	DATE	BY
Designed By: TSI 60631225P	Date: 2022-06-16	Scale: 1:40_XREF	

60631225P
 CITY OF MADISON, DANE COUNTY, WI
 CONTRACT NO: 60631225C
 E WASHINGTON AVE & FAIR OAKS AVE TYPICAL SECTIONS
 BUS RAPID TRANSIT
 CITY OF MADISON

60631225P
 TC-59

TRAFFIC CONTROL LEGEND

	WORK AREA
	COMPLETED WORK (PREVIOUS STAGE)
	DRUMS WITH/WITHOUT WARNING LIGHT, TYPE C
	FLASHING ARROW BOARD
	POST MOUNTED SIGN
	SIGN ON PORTABLE SUPPORT (5' MINIMUM, MOUNTING HEIGHT)
	TYPE III BARRICADE (8' EQUIVALENT) AND WARNING LIGHT, TYPE A (FLASHING) WITH/WITHOUT SIGN
	TYPE II BARRICADE WITH/WITHOUT SIGN (ALL WITH ONE WARNING LIGHT, TYPE A, LOW-INTENSITY FLASHING)
	DIRECTION OF TRAFFIC



NOTES:
 1) SIGN PLACEMENT AND LANE TAPERS ARE SHOWN FOR REFERENCE ONLY. THE EXACT NUMBER, LOCATION AND SPACING OF SIGNAGE AND TRAFFIC CONTROL DEVICES SHALL BE ADJUSTED TO FIT CURRENT FIELD CONDITIONS AS APPROVED BY THE ENGINEER. REFER TO SHEET TC-2 FOR DESIRABLE TAPER LENGTHS AND SIGNAGE SPACING.

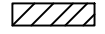
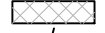







MARK	REVISION	DATE	BY
60631225P	2022-06-16		
Designed By: TSJ		Scale:	

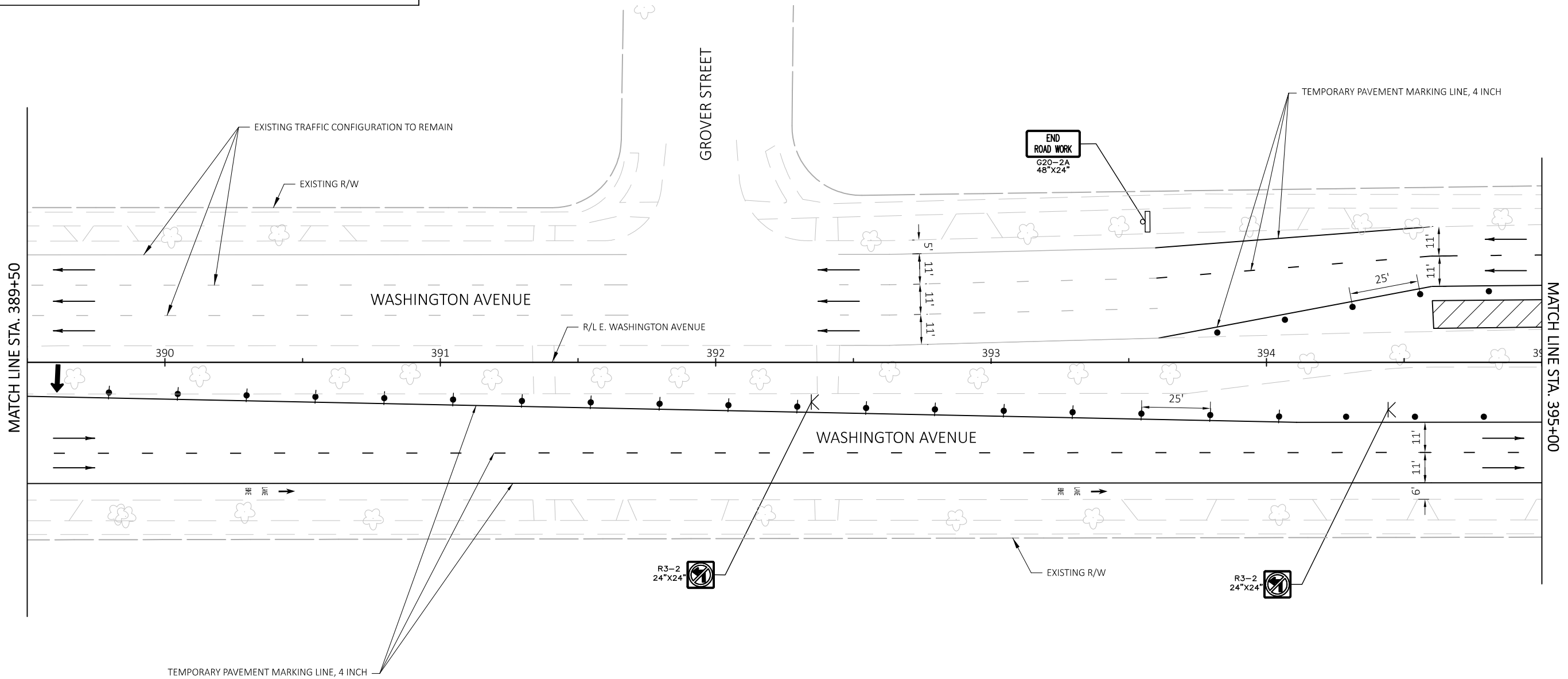
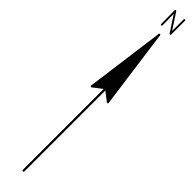
60631225P
 MAINTENANCE OF TRAFFIC WASHINGTON AVENUE @ FAIR OAKS AVENUE STAGE 1
 CITY OF MADISON, DANE COUNTY, WI
 BUS RAPID TRANSIT
 CONTRACT NO: 60631225C



60631225P
 TC-60

TRAFFIC CONTROL LEGEND

-  WORK AREA
-  COMPLETED WORK (PREVIOUS STAGE)
-  DRUMS WITH/WITHOUT WARNING LIGHT, TYPE C
-  FLASHING ARROW BOARD
-  POST MOUNTED SIGN
-  SIGN ON PORTABLE SUPPORT (5' MINIMUM, MOUNTING HEIGHT)
-  TYPE III BARRICADE (8' EQUIVALENT) AND WARNING LIGHT, TYPE A (FLASHING) WITH/WITHOUT SIGN
-  TYPE II BARRICADE WITH/WITHOUT SIGN (ALL WITH ONE WARNING LIGHT, TYPE A, LOW-INTENSITY FLASHING)
-  DIRECTION OF TRAFFIC



MARK	REVISION	DATE	BY

Designed By: TSI
60631225P

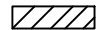


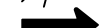
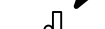
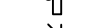
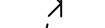
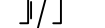
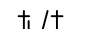
Date: 2022-06-16
Scale: 1 IN=40 FT

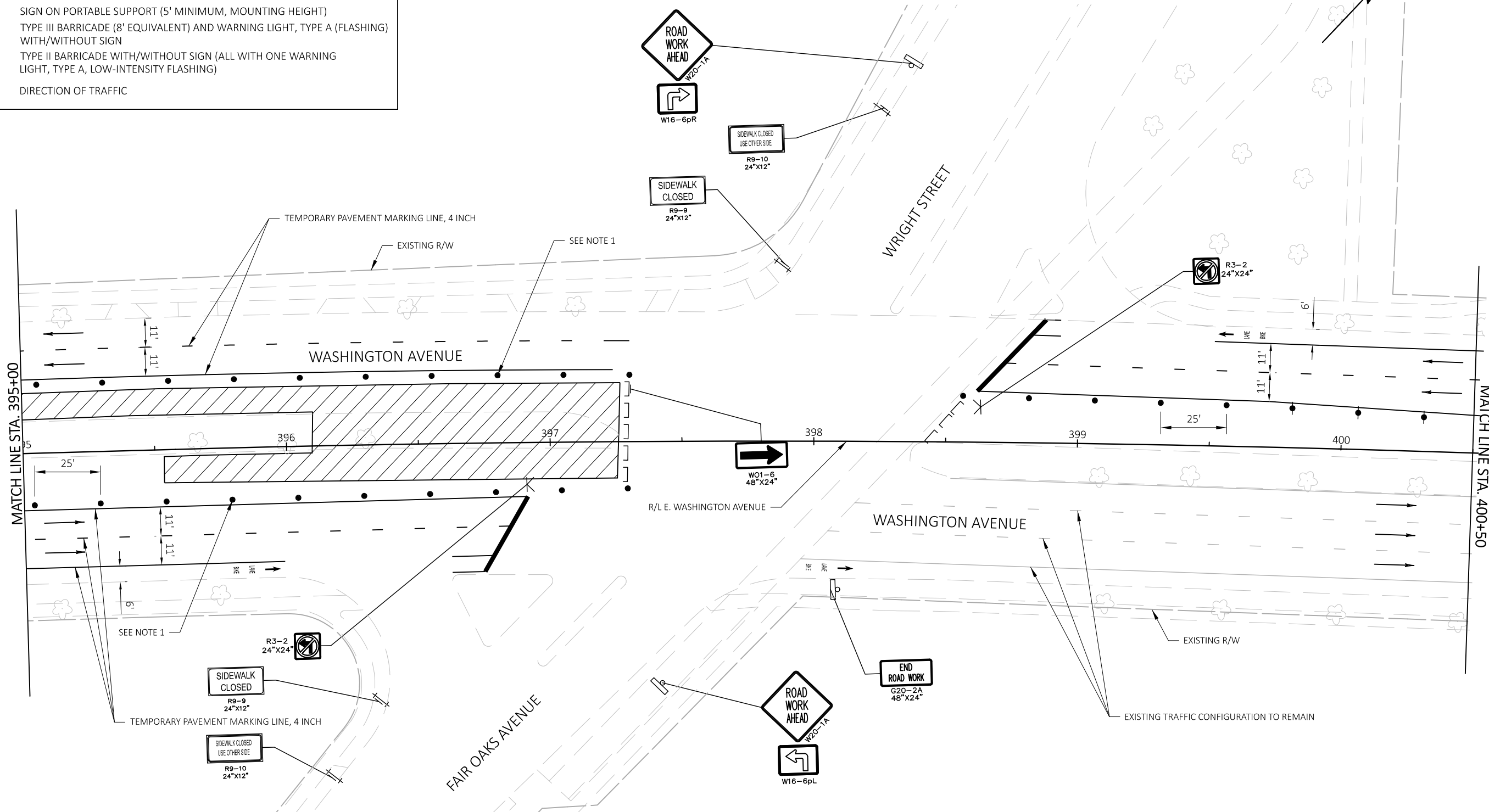
60631225P
 MAINTENANCE OF TRAFFIC WASHINGTON AVENUE @ FAIR OAKS AVENUE STAGE 1
 BUS RAPID TRANSIT
 CITY OF MADISON, DANE COUNTY, WI
 CONTRACT NO: 60631225C



60631225P
 TC-61

TRAFFIC CONTROL LEGEND

	WORK AREA
	COMPLETED WORK (PREVIOUS STAGE)
	DRUMS WITH/WITHOUT WARNING LIGHT, TYPE C
	FLASHING ARROW BOARD
	POST MOUNTED SIGN
	SIGN ON PORTABLE SUPPORT (5' MINIMUM, MOUNTING HEIGHT)
	TYPE III BARRICADE (8' EQUIVALENT) AND WARNING LIGHT, TYPE A (FLASHING) WITH/WITHOUT SIGN
	TYPE II BARRICADE WITH/WITHOUT SIGN (ALL WITH ONE WARNING LIGHT, TYPE A, LOW-INTENSITY FLASHING)
	DIRECTION OF TRAFFIC



- NOTES:**
- 1) IF DROP-OFF GREATER THAN 4 INCHES ARE ANTICIPATED TO EXIST FOR MORE THAN 48 HOURS AND ARE WITHIN 8 FEET OF THE EDGE OF TRAVELED WAY, CONTRACTOR TO USE TEMPORARY CONCRETE BARRIER OR ELIMINATE THE DROP-OFF USING A 3H:1V SLOPE OF COMPACTED AGGREGATE MATERIAL.

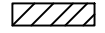
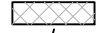




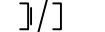
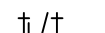

MARK	REVISION	DATE	BY
60631225P	Designed By: TSI	2022-06-16	60631225P
Date: 2022-06-16			Scale: 1 IN=40 FT

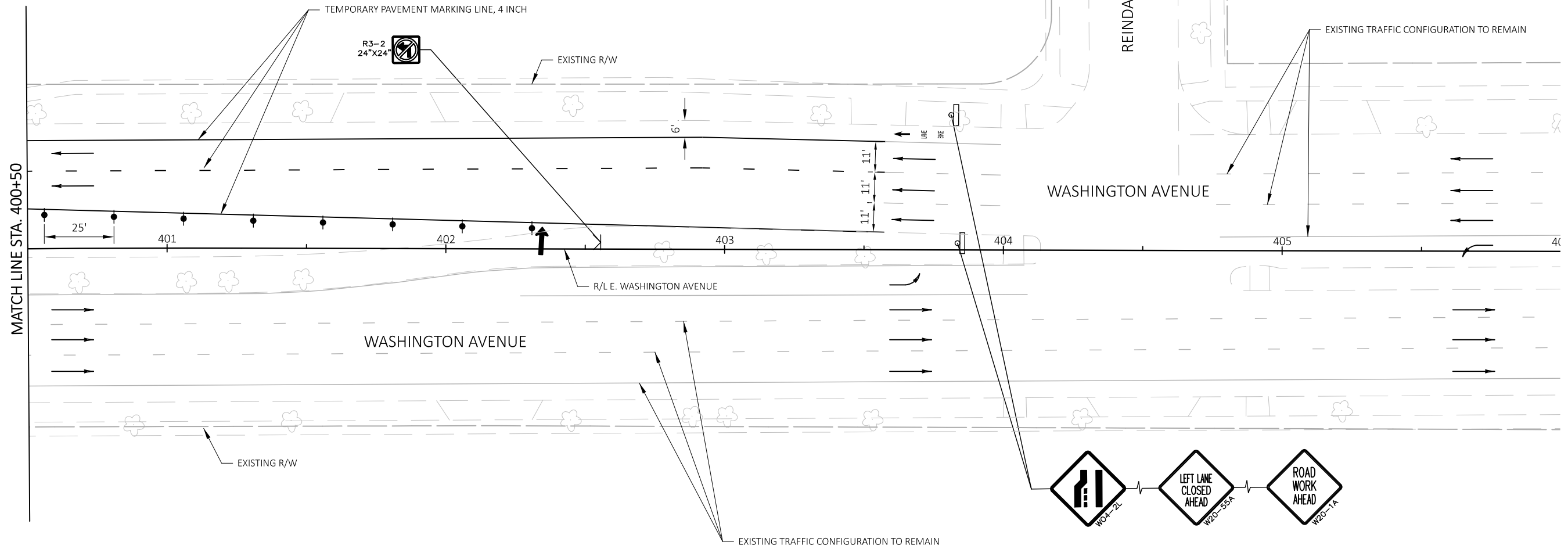
60631225P
 MAINTENANCE OF TRAFFIC WASHINGTON AVENUE @ FAIR OAKS AVENUE STAGE 1
 CITY OF MADISON, DANE COUNTY, WI
 BUS RAPID TRANSIT
 CONTRACT NO: 60631225C
CITY OF MADISON



60631225P
TC-62

TRAFFIC CONTROL LEGEND

-  WORK AREA
-  COMPLETED WORK (PREVIOUS STAGE)
-  DRUMS WITH/WITHOUT WARNING LIGHT, TYPE C
-  FLASHING ARROW BOARD
-  POST MOUNTED SIGN
-  SIGN ON PORTABLE SUPPORT (5' MINIMUM, MOUNTING HEIGHT)
-  TYPE III BARRICADE (8' EQUIVALENT) AND WARNING LIGHT, TYPE A (FLASHING) WITH/WITHOUT SIGN
-  TYPE II BARRICADE WITH/WITHOUT SIGN (ALL WITH ONE WARNING LIGHT, TYPE A, LOW-INTENSITY FLASHING)
-  DIRECTION OF TRAFFIC



MARK	REVISION	DATE	BY










Designed By: TSI
60631225P
Date: 2022-06-16
Scale: 1 IN=40 FT

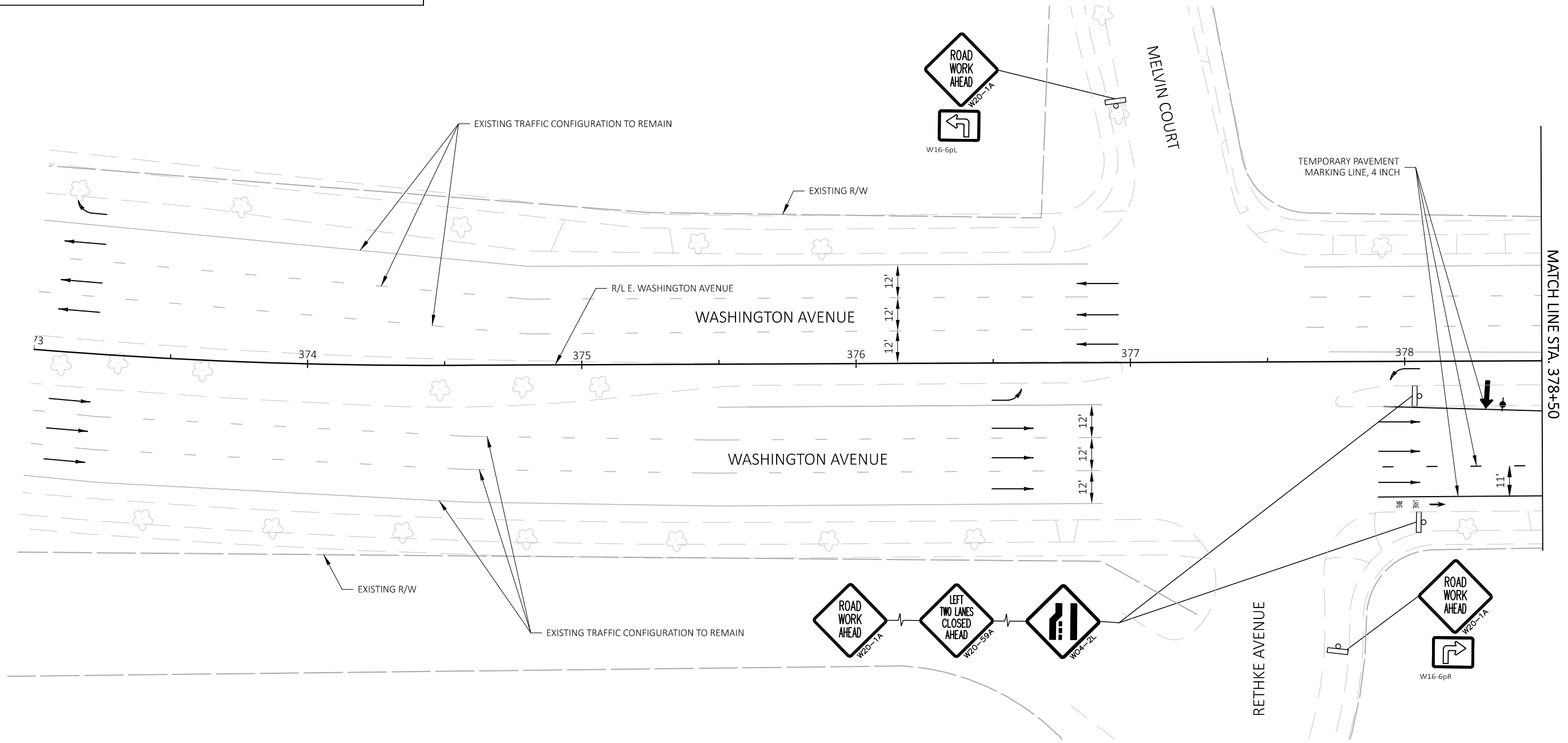
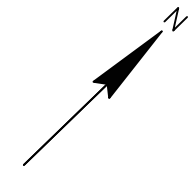
60631225P
 MAINTENANCE OF TRAFFIC WASHINGTON AVENUE @ FAIR OAKS AVENUE STAGE 1
 CITY OF MADISON, DANE COUNTY, WI
 BUS RAPID TRANSIT
 CONTRACT NO: 60631225C
 CITY OF MADISON



60631225P
 TC-63

TRAFFIC CONTROL LEGEND

-  WORK AREA
-  COMPLETED WORK (PREVIOUS STAGE)
-  DRUMS WITH/WITHOUT WARNING LIGHT, TYPE C
-  FLASHING ARROW BOARD
-  POST MOUNTED SIGN
-  SIGN ON PORTABLE SUPPORT (5' MINIMUM, MOUNTING HEIGHT)
-  TYPE III BARRICADE (8' EQUIVALENT) AND WARNING LIGHT, TYPE A (FLASHING) WITH/WITHOUT SIGN
-  TYPE II BARRICADE WITH/WITHOUT SIGN (ALL WITH ONE WARNING LIGHT, TYPE A, LOW-INTENSITY FLASHING)
-  DIRECTION OF TRAFFIC



NOTES:

- 1) SIGN PLACEMENT AND LANE TAPERS ARE SHOWN FOR REFERENCE ONLY. THE EXACT NUMBER, LOCATION AND SPACING OF SIGNAGE AND TRAFFIC CONTROL DEVICES SHALL BE ADJUSTED TO FIT CURRENT FIELD CONDITIONS AS APPROVED BY THE ENGINEER. REFER TO SHEET TC-2 FOR DESIRABLE TAPER LENGTHS AND SIGNAGE SPACING.
- 2) CONSTRUCTION IMPROVEMENTS TO BE PERFORMED DURING STAGE 2 OPERATIONS ARE CONSIDERED SHORT TERM AND SHALL BE SCHEDULED DURING OFF PEAK HOURS AS NOTED IN THE SPECIAL PROVISIONS. CONTRACTOR TO COORDINATE WITH THE CITY OF MADISON ON ANY ADDITIONAL RESTRICTIONS NEEDED DEPENDENT ON LOCATION OF IMPROVEMENTS.










MARK	REVISION	DATE	BY
60631225P	Designed By: TSI	2022-06-16	60631225P
Date: 2022-06-16			Scale: 1 IN=40 FT

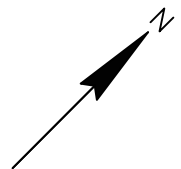
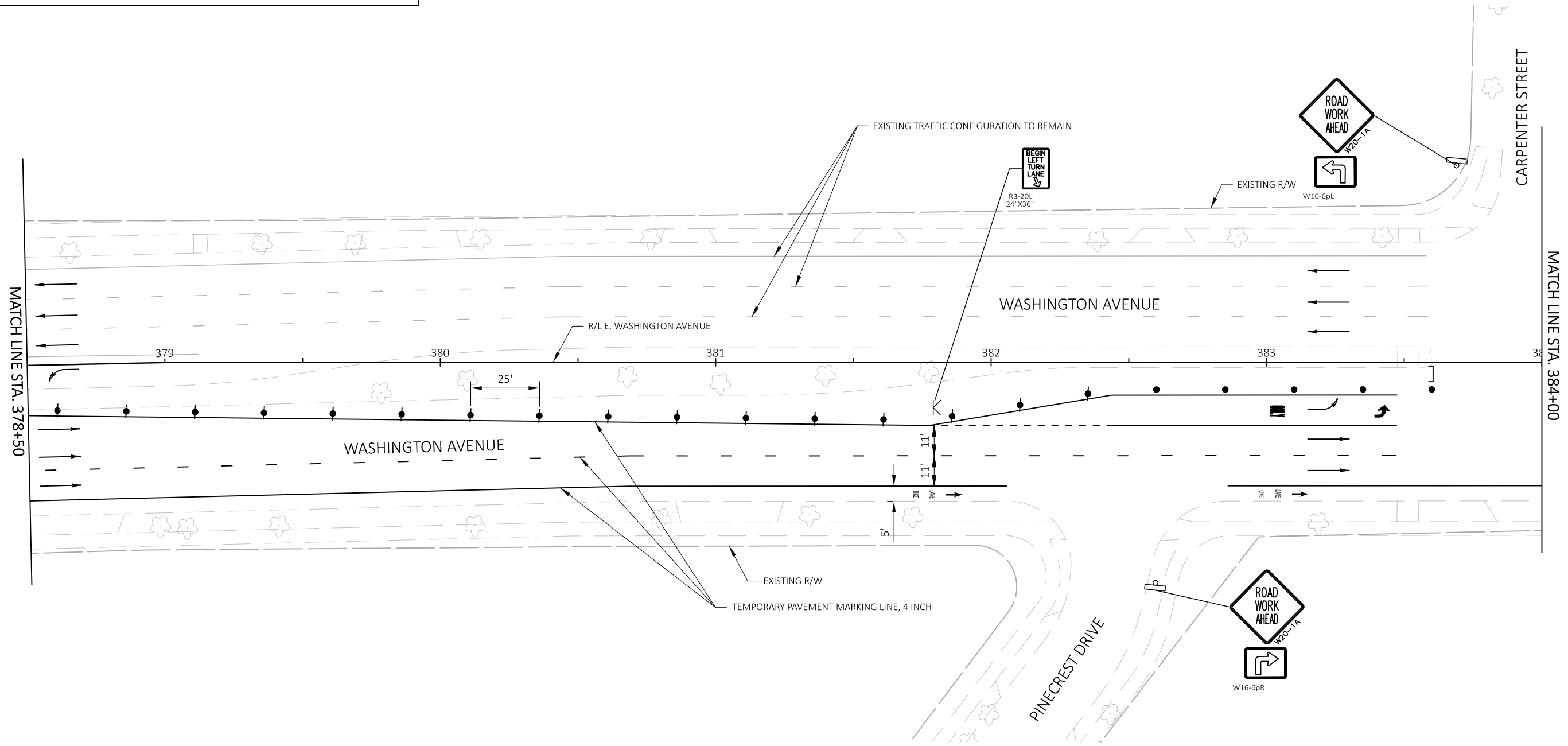
60631225P
 MAINTENANCE OF TRAFFIC WASHINGTON AVENUE @ FAIR OAKS AVENUE STAGE 2
 CITY OF MADISON, DANE COUNTY, WI
 BUS RAPID TRANSIT
 CONTRACT NO: 60631225C
CITY OF MADISON



60631225P
TC-64

TRAFFIC CONTROL LEGEND

-  WORK AREA
-  COMPLETED WORK (PREVIOUS STAGE)
-  DRUMS WITH/WITHOUT WARNING LIGHT, TYPE C
-  FLASHING ARROW BOARD
-  POST MOUNTED SIGN
-  SIGN ON PORTABLE SUPPORT (5' MINIMUM, MOUNTING HEIGHT)
-  TYPE III BARRICADE (8' EQUIVALENT) AND WARNING LIGHT, TYPE A (FLASHING) WITH/WITHOUT SIGN
-  TYPE II BARRICADE WITH/WITHOUT SIGN (ALL WITH ONE WARNING LIGHT, TYPE A, LOW-INTENSITY FLASHING)
-  DIRECTION OF TRAFFIC



MARK	REVISION	DATE	BY

Designed By: TSI
60631225P










Date: 2022-06-16
Scale: 1 IN=40 FT

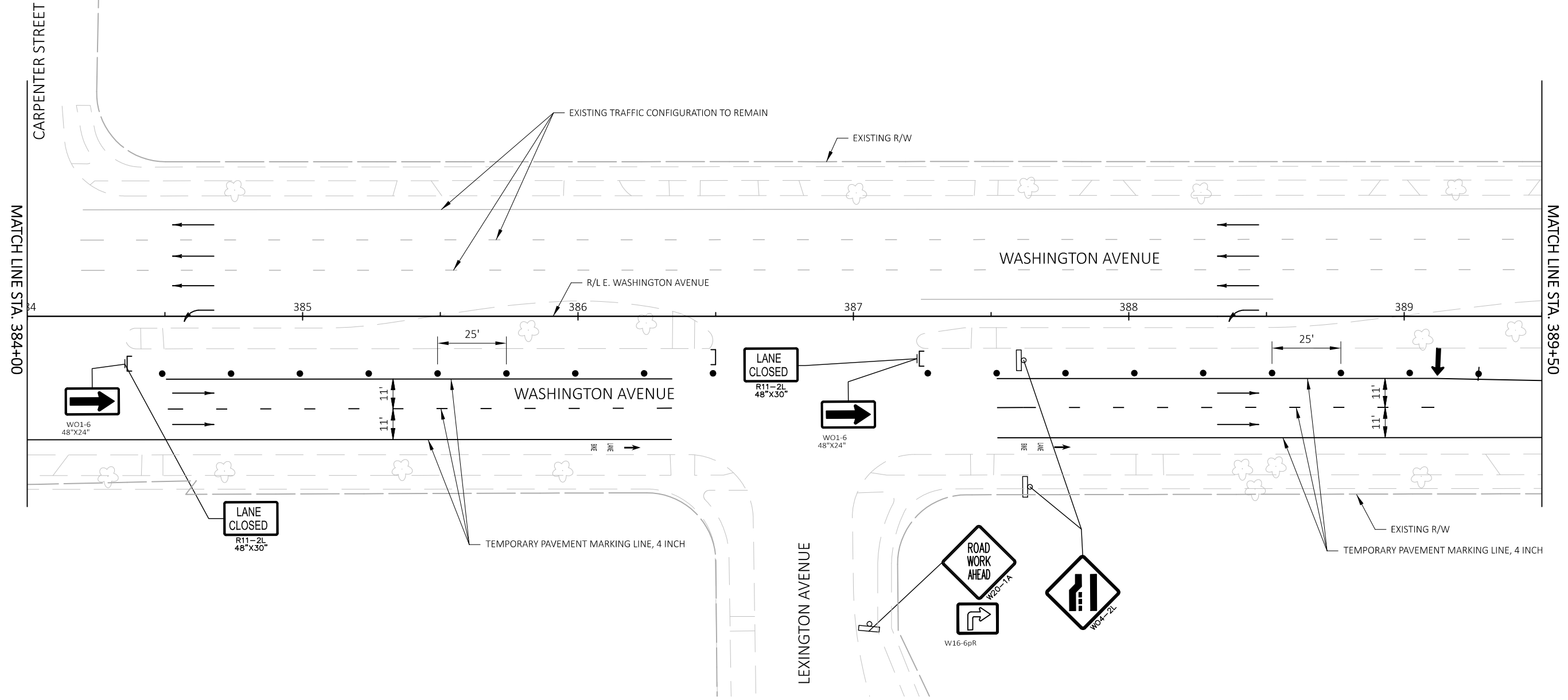
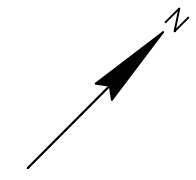
60631225P
 MAINTENANCE OF TRAFFIC WASHINGTON AVENUE @ FAIR OAKS AVENUE STAGE 2
 CITY OF MADISON, DANE COUNTY, WI
 BUS RAPID TRANSIT
 CONTRACT NO: 60631225C



60631225P
 TC-65

TRAFFIC CONTROL LEGEND

-  WORK AREA
-  COMPLETED WORK (PREVIOUS STAGE)
-  DRUMS WITH/WITHOUT WARNING LIGHT, TYPE C
-  FLASHING ARROW BOARD
-  POST MOUNTED SIGN
-  SIGN ON PORTABLE SUPPORT (5' MINIMUM, MOUNTING HEIGHT)
-  TYPE III BARRICADE (8' EQUIVALENT) AND WARNING LIGHT, TYPE A (FLASHING) WITH/WITHOUT SIGN
-  TYPE II BARRICADE WITH/WITHOUT SIGN (ALL WITH ONE WARNING LIGHT, TYPE A, LOW-INTENSITY FLASHING)
-  DIRECTION OF TRAFFIC












MARK	REVISION	DATE	BY
60631225P <td>Designed By: TSI</td> <td></td> <td></td>	Designed By: TSI		
60631225P <td>Date: 2022-06-16</td> <td></td> <td></td>	Date: 2022-06-16		
			Scale: 1 IN=40 FT

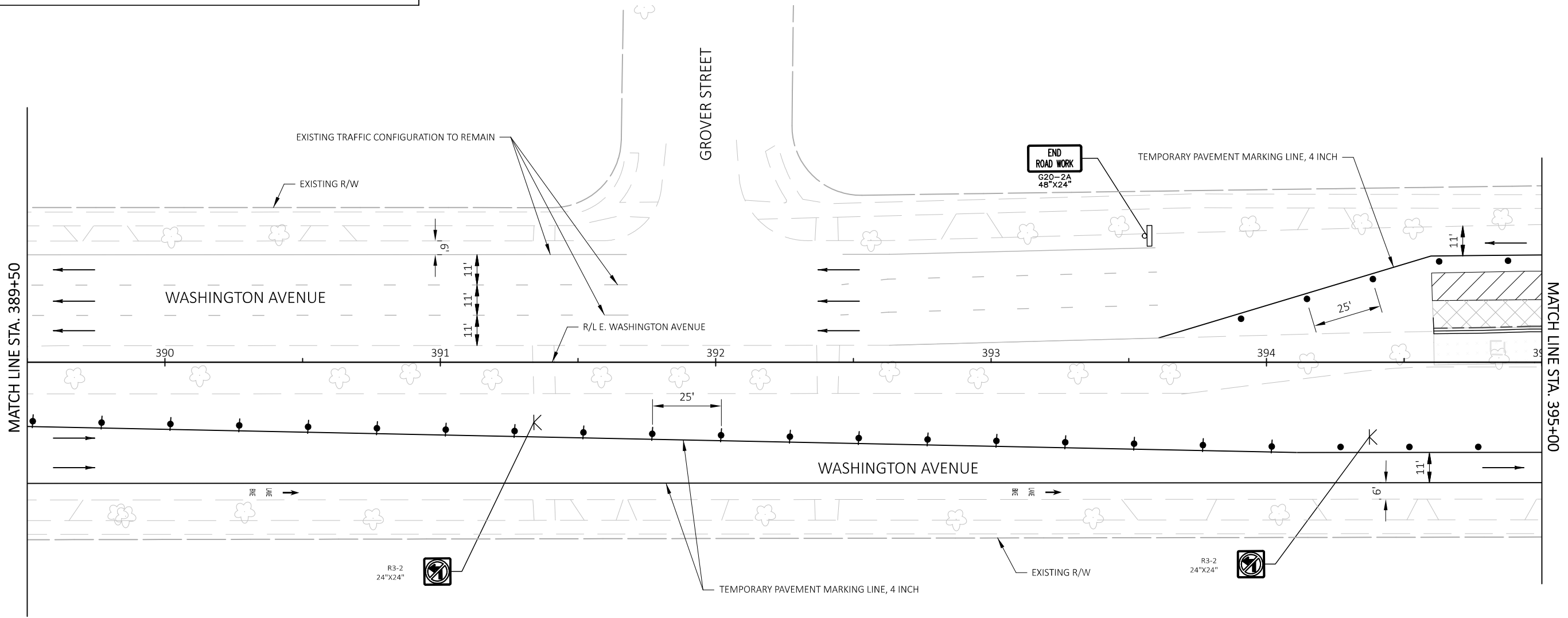
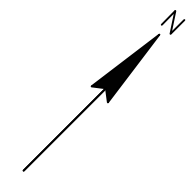
60631225P
 MAINTENANCE OF TRAFFIC WASHINGTON AVENUE @ FAIR OAKS AVENUE STAGE 2
 CITY OF MADISON, DANE COUNTY, WI
 BUS RAPID TRANSIT
 CONTRACT NO: 60631225C



60631225P
 TC-66

TRAFFIC CONTROL LEGEND

-  WORK AREA
-  COMPLETED WORK (PREVIOUS STAGE)
-  DRUMS WITH/WITHOUT WARNING LIGHT, TYPE C
-  FLASHING ARROW BOARD
-  POST MOUNTED SIGN
-  SIGN ON PORTABLE SUPPORT (5' MINIMUM, MOUNTING HEIGHT)
-  TYPE III BARRICADE (8' EQUIVALENT) AND WARNING LIGHT, TYPE A (FLASHING) WITH/WITHOUT SIGN
-  TYPE II BARRICADE WITH/WITHOUT SIGN (ALL WITH ONE WARNING LIGHT, TYPE A, LOW-INTENSITY FLASHING)
-  DIRECTION OF TRAFFIC












MARK	REVISION	DATE	BY
60631225P	Designed By: TSI	2022-06-16	60631225P
60631225P	Date:	2022-06-16	Scale: 1 IN/40 FT

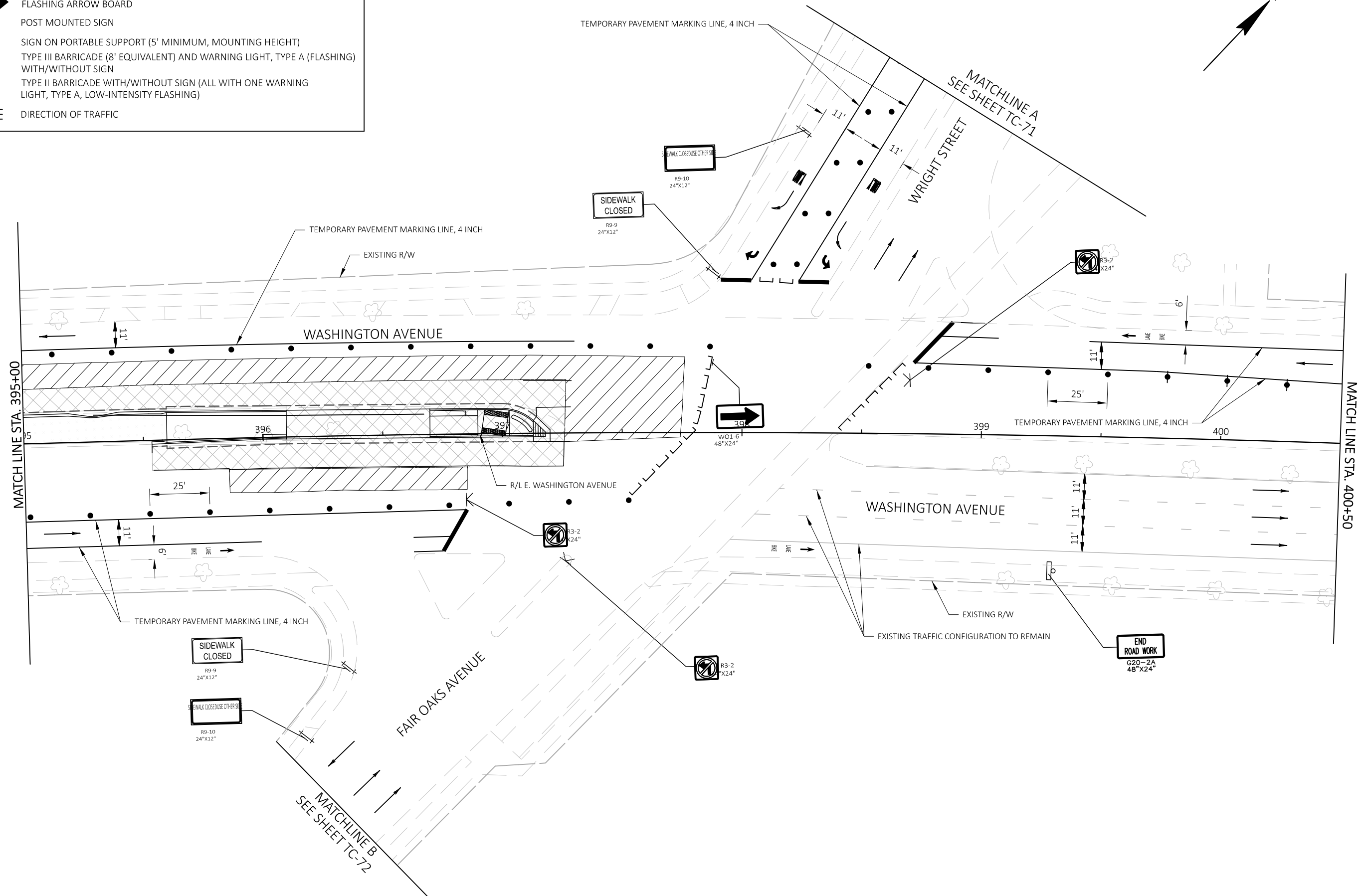
60631225P
 MAINTENANCE OF TRAFFIC WASHINGTON AVENUE @ FAIR OAKS AVENUE STAGE 2
 CITY OF MADISON, DANE COUNTY, WI
 BUS RAPID TRANSIT
CITY OF MADISON
 CONTRACT NO: 60631225C



60631225P
TC-67

TRAFFIC CONTROL LEGEND

-  WORK AREA
-  COMPLETED WORK (PREVIOUS STAGE)
-  DRUMS WITH/WITHOUT WARNING LIGHT, TYPE C
-  FLASHING ARROW BOARD
-  POST MOUNTED SIGN
-  SIGN ON PORTABLE SUPPORT (5' MINIMUM, MOUNTING HEIGHT)
-  TYPE III BARRICADE (8' EQUIVALENT) AND WARNING LIGHT, TYPE A (FLASHING) WITH/WITHOUT SIGN
-  TYPE II BARRICADE WITH/WITHOUT SIGN (ALL WITH ONE WARNING LIGHT, TYPE A, LOW-INTENSITY FLASHING)
-  DIRECTION OF TRAFFIC



MARK	REVISION	DATE	BY










Designed By: TSI
60631225P
Date: 2022-06-16
Scale: 1 IN=40 FT

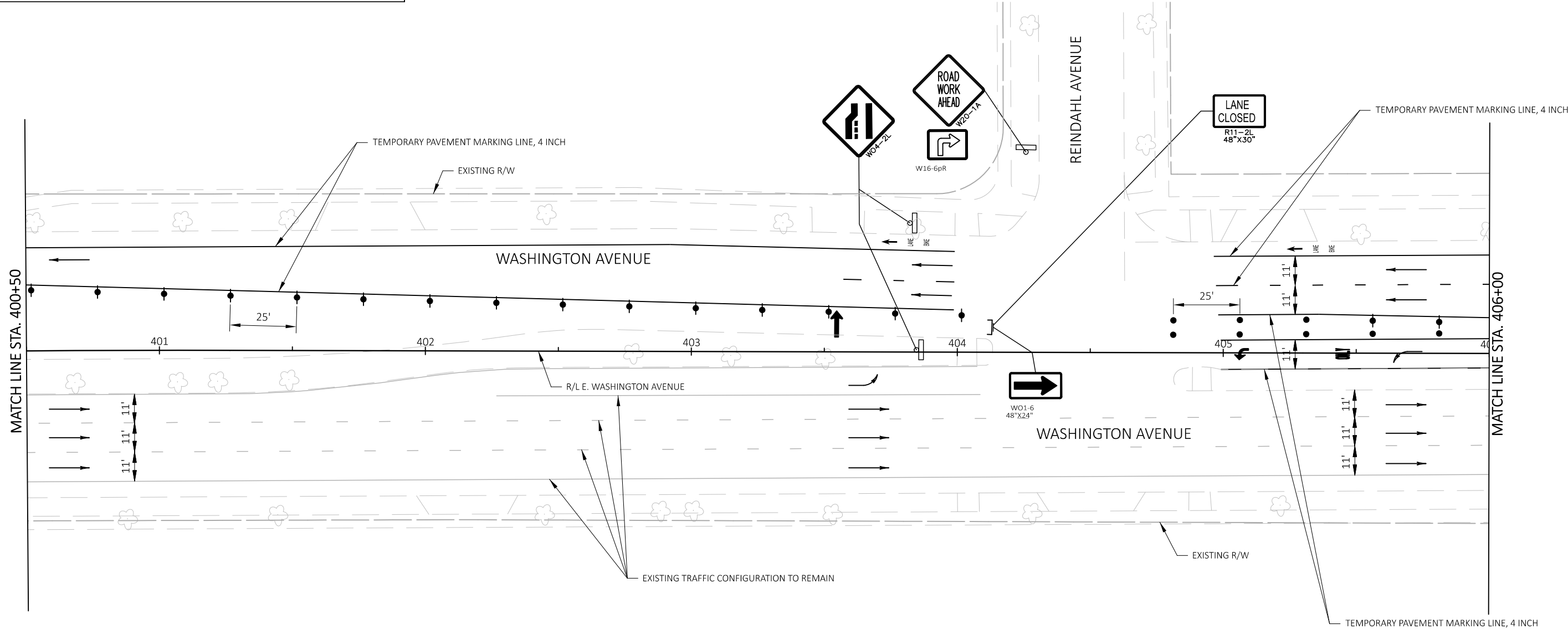
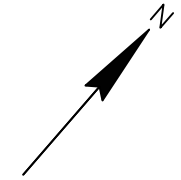
60631225P
 MAINTENANCE OF TRAFFIC WASHINGTON AVENUE @ FAIR OAKS AVENUE STAGE 2
 BUS RAPID TRANSIT
 CITY OF MADISON, DANE COUNTY, WI
 CONTRACT NO: 60631225C



60631225P
 TC-68

TRAFFIC CONTROL LEGEND

-  WORK AREA
-  COMPLETED WORK (PREVIOUS STAGE)
-  DRUMS WITH/WITHOUT WARNING LIGHT, TYPE C
-  FLASHING ARROW BOARD
-  POST MOUNTED SIGN
-  SIGN ON PORTABLE SUPPORT (5' MINIMUM, MOUNTING HEIGHT)
-  TYPE III BARRICADE (8' EQUIVALENT) AND WARNING LIGHT, TYPE A (FLASHING) WITH/WITHOUT SIGN
-  TYPE II BARRICADE WITH/WITHOUT SIGN (ALL WITH ONE WARNING LIGHT, TYPE A, LOW-INTENSITY FLASHING)
-  DIRECTION OF TRAFFIC



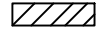
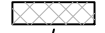


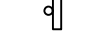

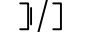
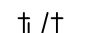

MARK	REVISION	DATE	BY
60631225P <td>Designed By: TSI <td></td> <td></td> </td>	Designed By: TSI <td></td> <td></td>		
60631225P <td>Date: 2022-06-16 <td></td> <td></td> </td>	Date: 2022-06-16 <td></td> <td></td>		
			Scale: 1 IN=40 FT

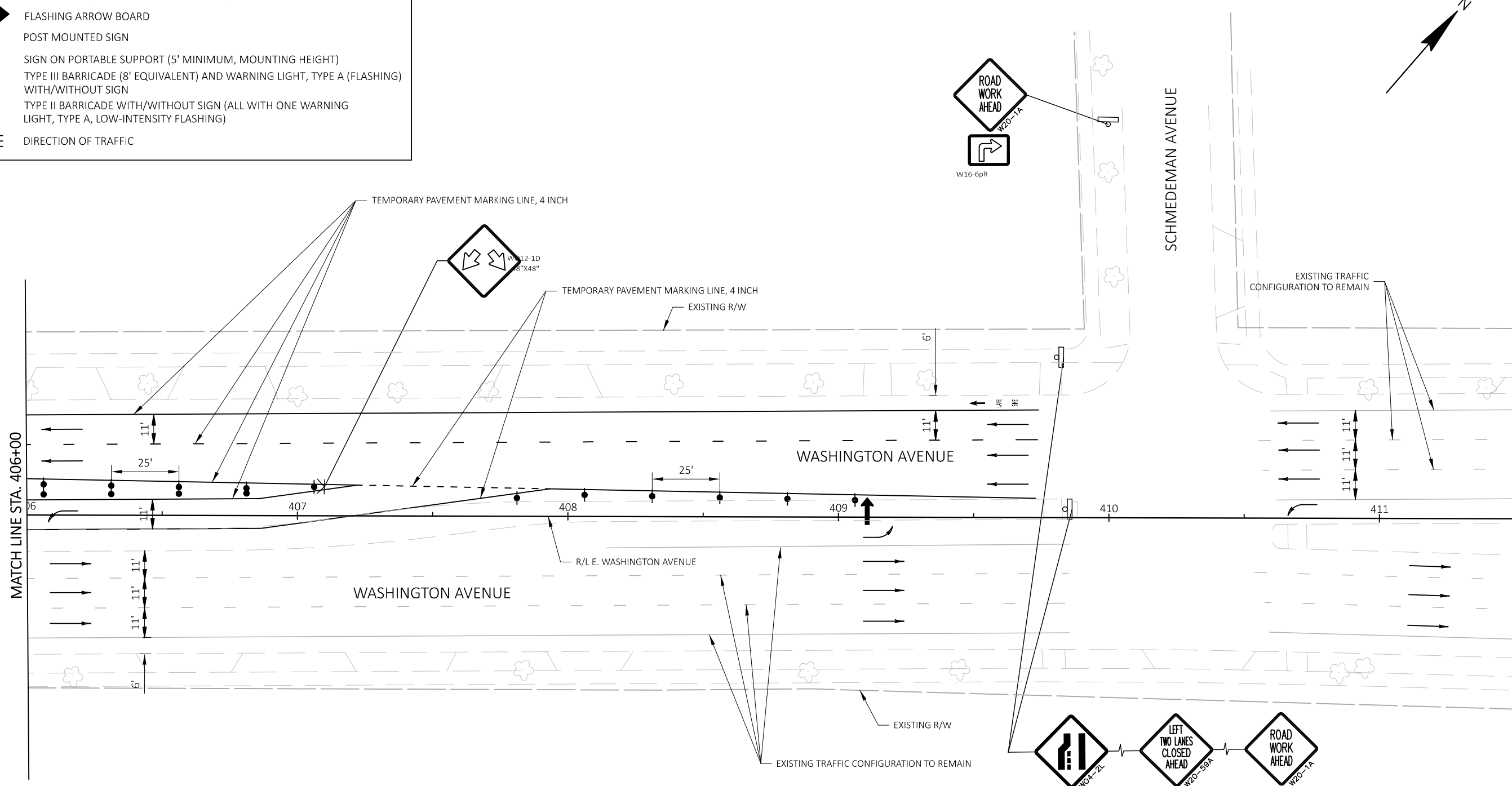
60631225P
 MAINTENANCE OF TRAFFIC WASHINGTON AVENUE @ FAIR OAKS AVENUE STAGE 2
 CITY OF MADISON, DANE COUNTY, WI
 BUS RAPID TRANSIT
CITY OF MADISON
 CONTRACT NO: 60631225C



60631225P
TC-69

TRAFFIC CONTROL LEGEND

-  WORK AREA
-  COMPLETED WORK (PREVIOUS STAGE)
-  DRUMS WITH/WITHOUT WARNING LIGHT, TYPE C
-  FLASHING ARROW BOARD
-  POST MOUNTED SIGN
-  SIGN ON PORTABLE SUPPORT (5' MINIMUM, MOUNTING HEIGHT)
-  TYPE III BARRICADE (8' EQUIVALENT) AND WARNING LIGHT, TYPE A (FLASHING) WITH/WITHOUT SIGN
-  TYPE II BARRICADE WITH/WITHOUT SIGN (ALL WITH ONE WARNING LIGHT, TYPE A, LOW-INTENSITY FLASHING)
-  DIRECTION OF TRAFFIC



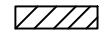



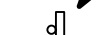
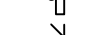
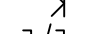
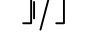

MARK	REVISION	DATE	BY
60631225P	Designed By: TSI	2022-06-16	
60631225P	Date:	2022-06-16	
			Scale: 1 IN=40 FT

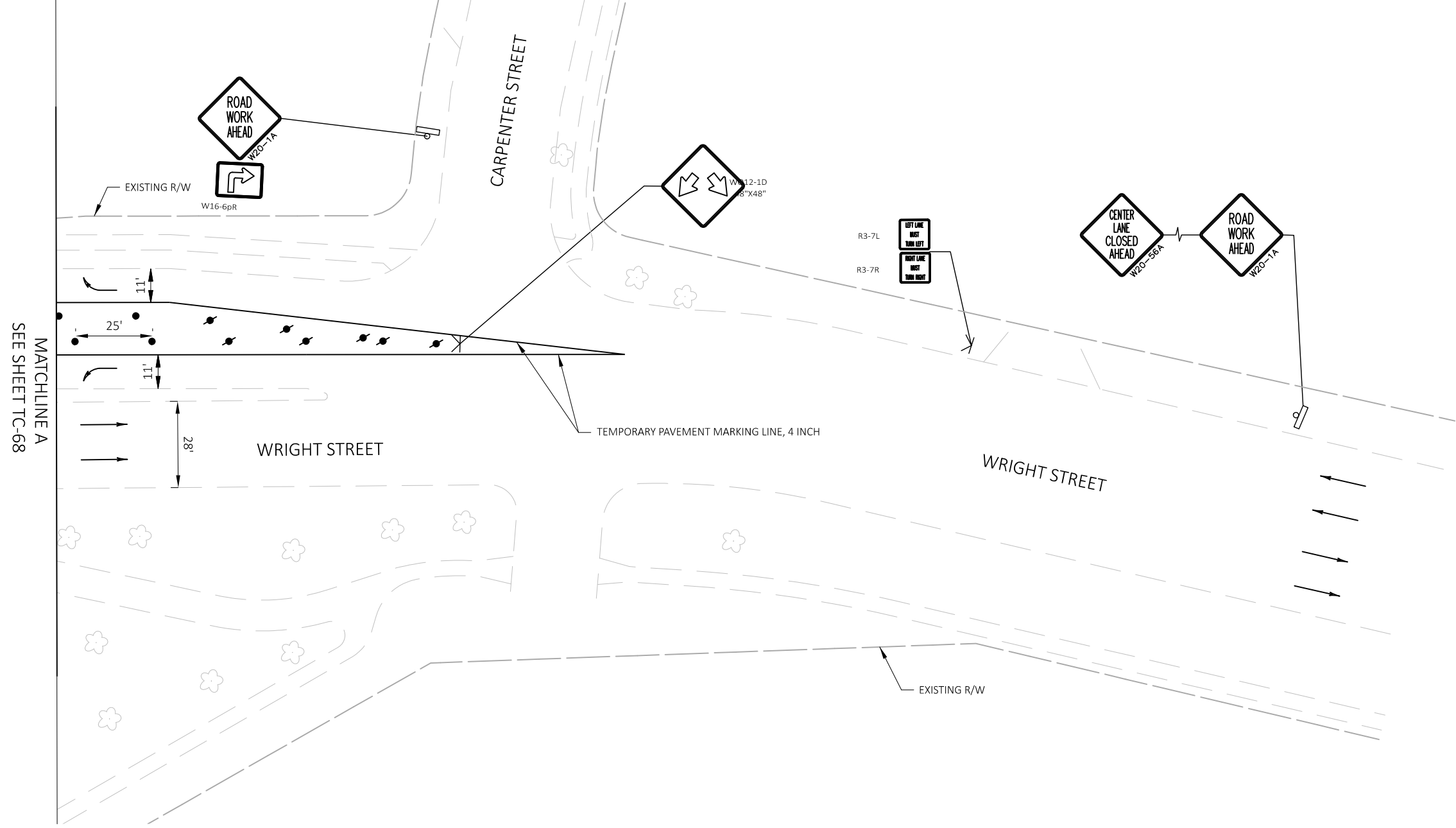
MAINTENANCE OF TRAFFIC WASHINGTON AVENUE @ FAIR OAKS AVENUE STAGE 2
 BUS RAPID TRANSIT
CITY OF MADISON
 CITY OF MADISON, DANE COUNTY, WI
 CONTRACT NO: 60631225C



60631225P
TC-70

TRAFFIC CONTROL LEGEND

-  WORK AREA
-  COMPLETED WORK (PREVIOUS STAGE)
-  DRUMS WITH/WITHOUT WARNING LIGHT, TYPE C
-  FLASHING ARROW BOARD
-  POST MOUNTED SIGN
-  SIGN ON PORTABLE SUPPORT (5' MINIMUM, MOUNTING HEIGHT)
-  TYPE III BARRICADE (8' EQUIVALENT) AND WARNING LIGHT, TYPE A (FLASHING) WITH/WITHOUT SIGN
-  TYPE II BARRICADE WITH/WITHOUT SIGN (ALL WITH ONE WARNING LIGHT, TYPE A, LOW-INTENSITY FLASHING)
-  DIRECTION OF TRAFFIC



MARK	REVISION	DATE	BY

Designed By: TSI
60631225P

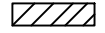
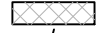


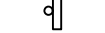

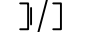
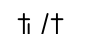

Date: 2022-06-16
Scale: 1 IN=40 FT

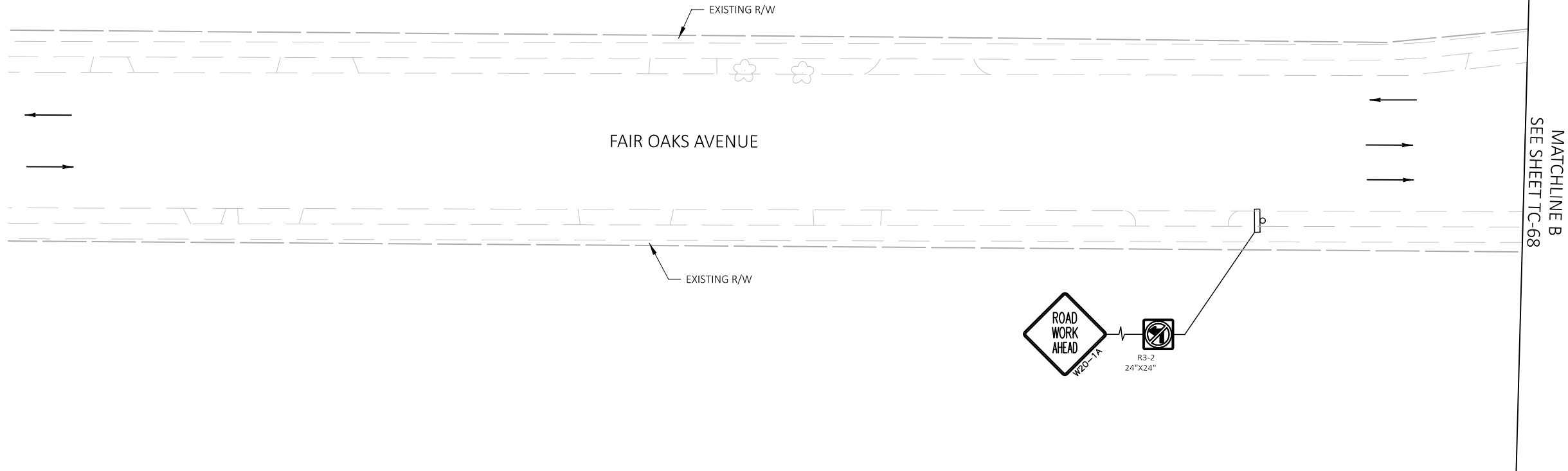
60631225P
 MAINTENANCE OF TRAFFIC WASHINGTON AVENUE @ FAIR OAKS AVENUE STAGE 2
 CITY OF MADISON, DANE COUNTY, WI
 CONTRACT NO: 60631225C



60631225P
TC-71

TRAFFIC CONTROL LEGEND

-  WORK AREA
-  COMPLETED WORK (PREVIOUS STAGE)
-  DRUMS WITH/WITHOUT WARNING LIGHT, TYPE C
-  FLASHING ARROW BOARD
-  POST MOUNTED SIGN
-  SIGN ON PORTABLE SUPPORT (5' MINIMUM, MOUNTING HEIGHT)
-  TYPE III BARRICADE (8' EQUIVALENT) AND WARNING LIGHT, TYPE A (FLASHING) WITH/WITHOUT SIGN
-  TYPE II BARRICADE WITH/WITHOUT SIGN (ALL WITH ONE WARNING LIGHT, TYPE A, LOW-INTENSITY FLASHING)
-  DIRECTION OF TRAFFIC












MARK	REVISION	DATE	BY
60631225P	Designed By: TSI		
60631225P	Date: 2022-06-16		

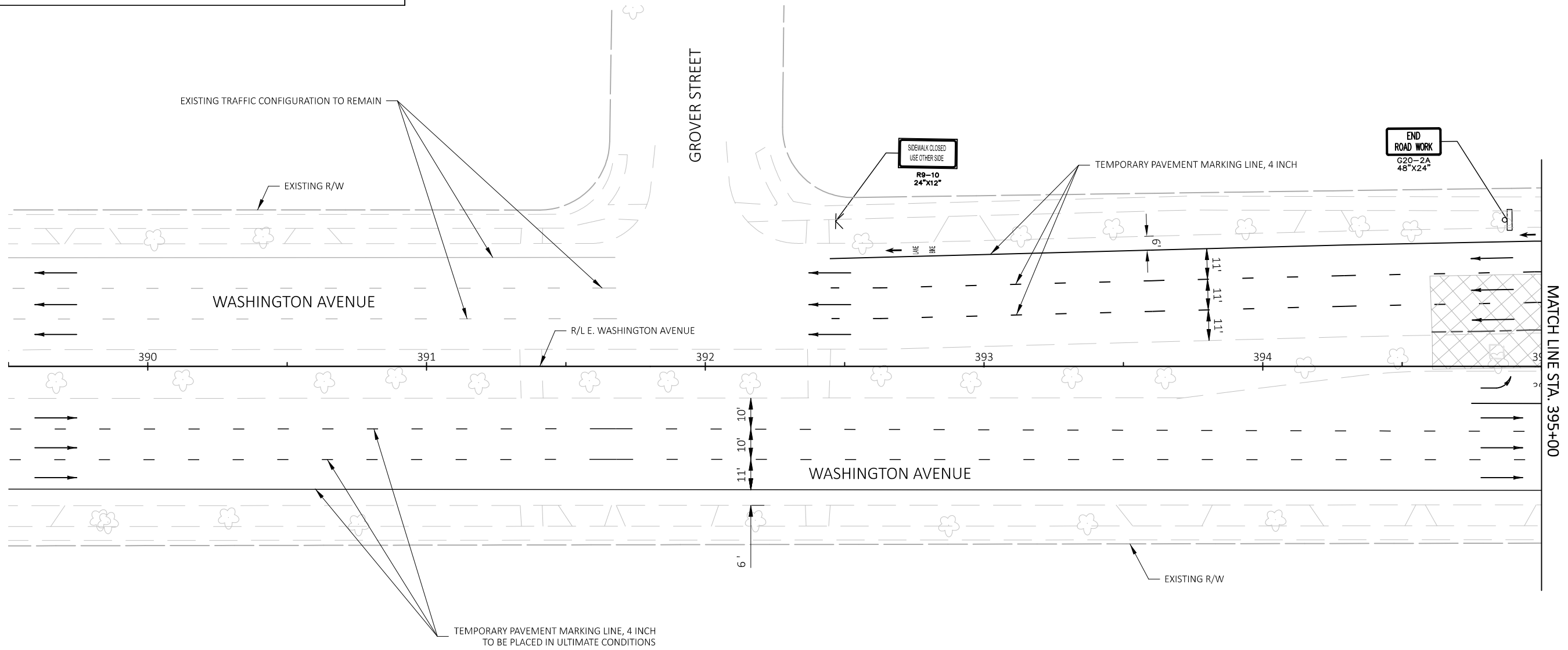
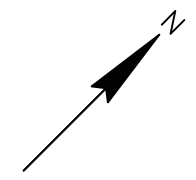
MAINTENANCE OF TRAFFIC WASHINGTON AVENUE @ FAIR OAKS AVENUE STAGE 2 60631225P
 BUS RAPID TRANSIT CITY OF MADISON, DANE COUNTY, WI
CITY OF MADISON CONTRACT NO: 60631225C



60631225P
TC-72

TRAFFIC CONTROL LEGEND

	WORK AREA
	COMPLETED WORK (PREVIOUS STAGE)
	DRUMS WITH/WITHOUT WARNING LIGHT, TYPE C
	FLASHING ARROW BOARD
	POST MOUNTED SIGN
	SIGN ON PORTABLE SUPPORT (5' MINIMUM, MOUNTING HEIGHT)
	TYPE III BARRICADE (8' EQUIVALENT) AND WARNING LIGHT, TYPE A (FLASHING) WITH/WITHOUT SIGN
	TYPE II BARRICADE WITH/WITHOUT SIGN (ALL WITH ONE WARNING LIGHT, TYPE A, LOW-INTENSITY FLASHING)
	DIRECTION OF TRAFFIC



NOTES:
 1) SIGN PLACEMENT AND LANE TAPERS ARE SHOWN FOR REFERENCE ONLY. THE EXACT NUMBER, LOCATION AND SPACING OF SIGNAGE AND TRAFFIC CONTROL DEVICES SHALL BE ADJUSTED TO FIT CURRENT FIELD CONDITIONS AS APPROVED BY THE ENGINEER. REFER TO SHEET TC-2 FOR DESIRABLE TAPER LENGTHS AND SIGNAGE SPACING.










MARK	REVISION	DATE	BY
60631225P	2022-06-16		
Designed By: TSI		Scale: 1 IN=40 FT	

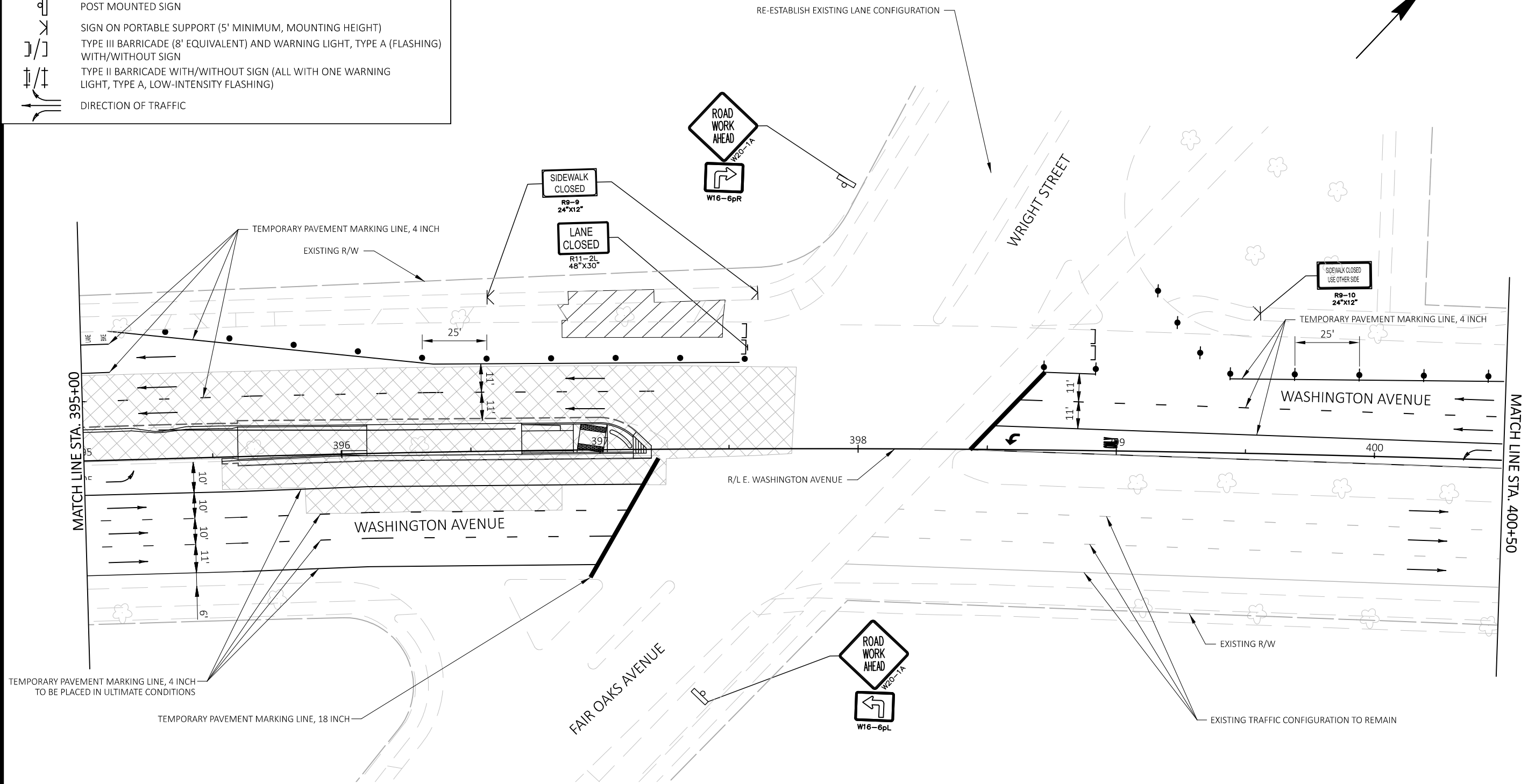
60631225P
 MAINTENANCE OF TRAFFIC WASHINGTON AVENUE @ FAIR OAKS AVENUE STAGE 3
 BUS RAPID TRANSIT
 CITY OF MADISON, DANE COUNTY, WI
 CONTRACT NO: 60631225C



60631225P
 TC-73

TRAFFIC CONTROL LEGEND

-  WORK AREA
-  COMPLETED WORK (PREVIOUS STAGE)
-  DRUMS WITH/WITHOUT WARNING LIGHT, TYPE C
-  FLASHING ARROW BOARD
-  POST MOUNTED SIGN
-  SIGN ON PORTABLE SUPPORT (5' MINIMUM, MOUNTING HEIGHT)
-  TYPE III BARRICADE (8' EQUIVALENT) AND WARNING LIGHT, TYPE A (FLASHING) WITH/WITHOUT SIGN
-  TYPE II BARRICADE WITH/WITHOUT SIGN (ALL WITH ONE WARNING LIGHT, TYPE A, LOW-INTENSITY FLASHING)
-  DIRECTION OF TRAFFIC












MARK	REVISION	DATE	BY
60631225P	Designed By: TSI	2022-06-16	60631225P
	Date:	2022-06-16	
	Scale:	1 IN=40 FT	

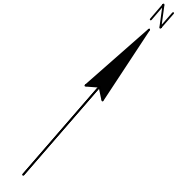
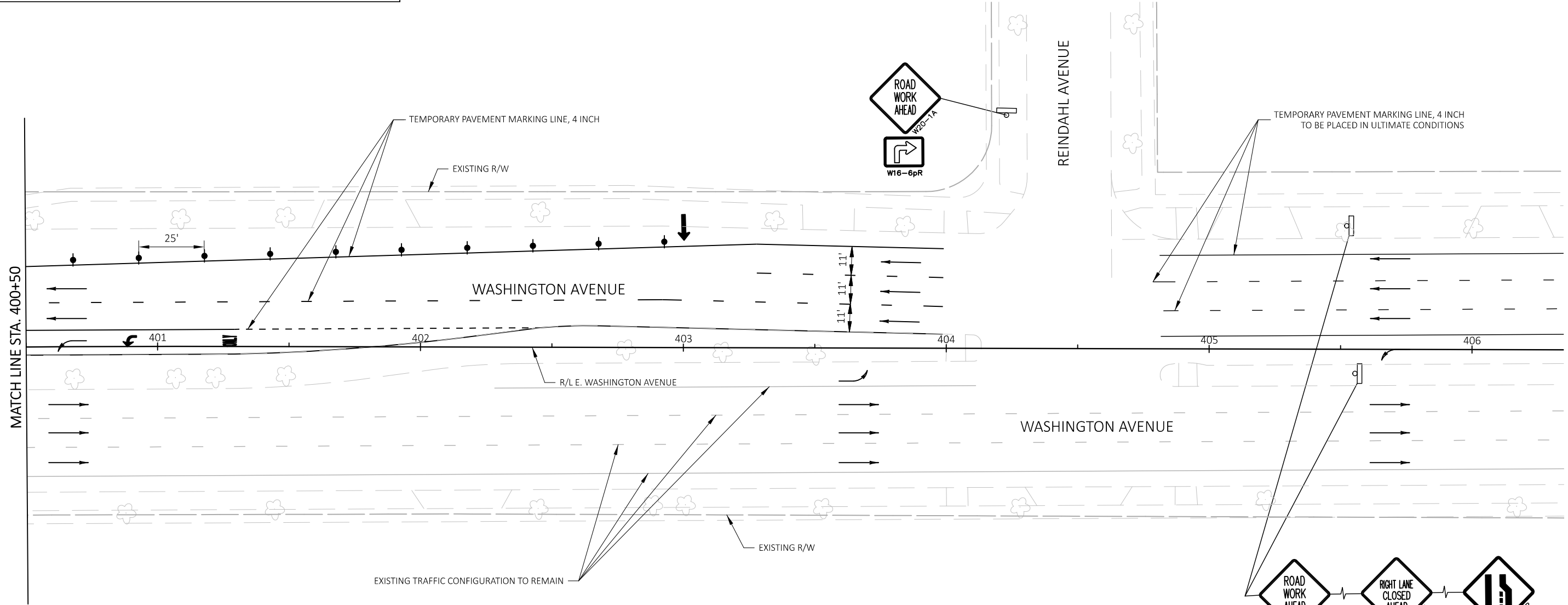
60631225P
 MAINTENANCE OF TRAFFIC WASHINGTON AVENUE @ FAIR OAKS AVENUE STAGE 3
 CITY OF MADISON, DANE COUNTY, WI
 BUS RAPID TRANSIT
 CITY OF MADISON
 CONTRACT NO: 60631225C



60631225P
 TC-74

TRAFFIC CONTROL LEGEND

-  WORK AREA
-  COMPLETED WORK (PREVIOUS STAGE)
-  DRUMS WITH/WITHOUT WARNING LIGHT, TYPE C
-  FLASHING ARROW BOARD
-  POST MOUNTED SIGN
-  SIGN ON PORTABLE SUPPORT (5' MINIMUM, MOUNTING HEIGHT)
-  TYPE III BARRICADE (8' EQUIVALENT) AND WARNING LIGHT, TYPE A (FLASHING) WITH/WITHOUT SIGN
-  TYPE II BARRICADE WITH/WITHOUT SIGN (ALL WITH ONE WARNING LIGHT, TYPE A, LOW-INTENSITY FLASHING)
-  DIRECTION OF TRAFFIC



MARK	REVISION	DATE	BY
60631225P	Designed By: TSI	2022-06-16	60631225P
Scale: 1 IN=40 FT			

60631225P
 MAINTENANCE OF TRAFFIC WASHINGTON AVENUE @ FAIR OAKS AVENUE STAGE 3
 CITY OF MADISON, DANE COUNTY, WI
 BUS RAPID TRANSIT
 CONTRACT NO: 60631225C
CITY OF MADISON



60631225P
TC-75